

DRAFT
 ALL AREAS AND DIMENSIONS
 ARE SUBJECT TO FINAL SURVEY
 AND WAPC APPROVAL

PRELIMINARY ONLY
 UNLODGED VERSION
 SUBJECT TO
 LANDGATE AUDIT

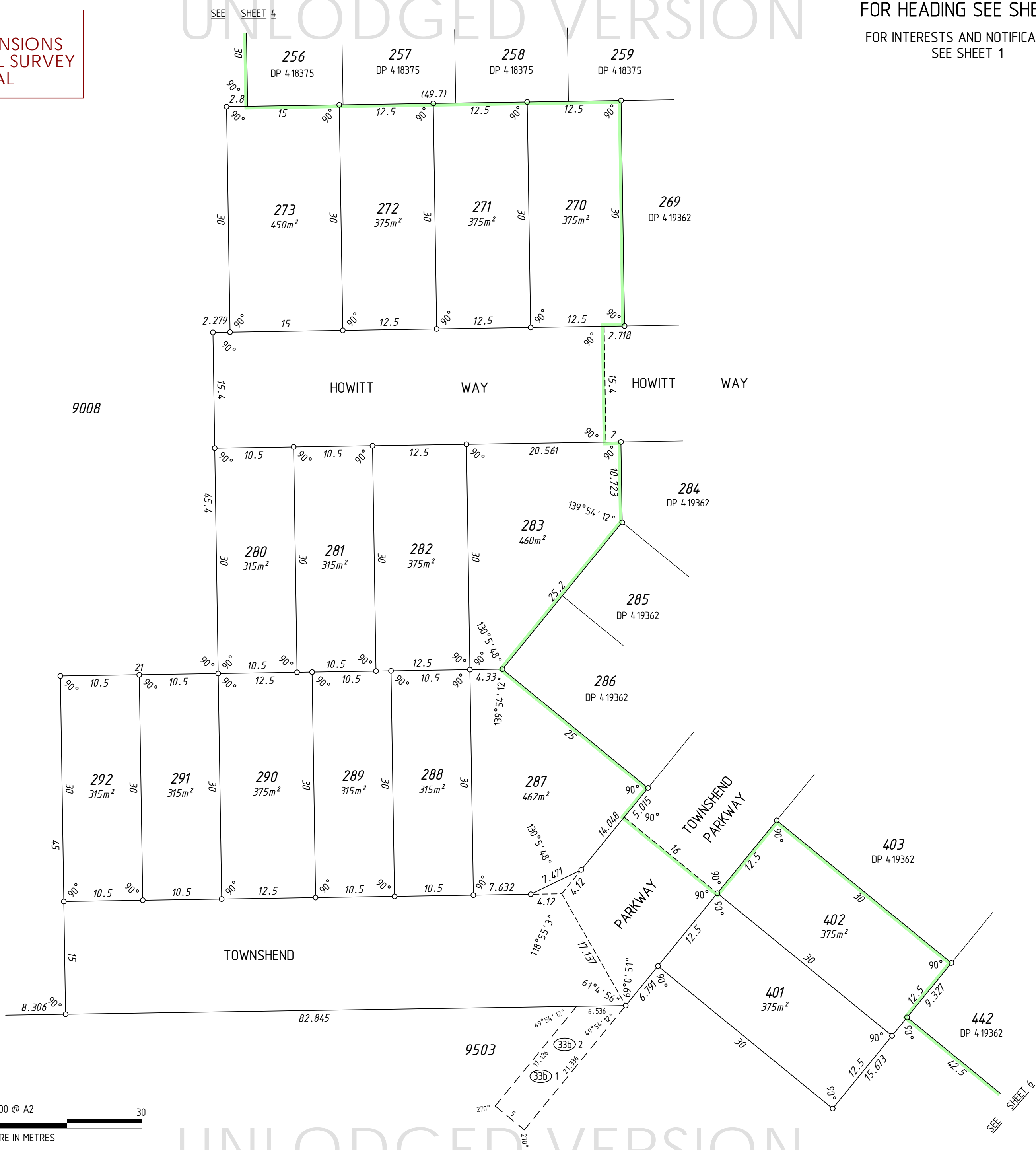
This version is
 - Current as at 16/03/2021
 - Subject to change without notice
 - Not intended for design use,
 a LANDGATE APPROVED copy
 should be obtained for such purposes.

UNLODGED VERSION

FOR HEADING SEE SHEET 1
 FOR INTERESTS AND NOTIFICATIONS
 SEE SHEET 1

UNLODGED VERSION

UNLODGED VERSION



SURVEY CARRIED OUT UNDER REG 26A
 SPECIAL SURVEY AREA GUIDELINES
 SEE SURVEY SHEETS FOR SURVEY INFORMATION
 USE ONLY THE SURVEY SHEET/S WHEN DETERMINING
 THE TRUE FINAL POSITION AND TYPE OF ALL SURVEY
 MARKS PLACED PERTAINING TO THIS PLAN.



MNG Ref : 96755dp-109c - Stage 4A - DP420020.CSD

LICENSED SURVEYOR DATE



DEPOSITED PLAN
420020
 SHEET 02 OF 06 SHEETS
 VERSION 1

UNLODGED VERSION

HELD BY LANDGATE IN DIGITAL FORMAT ONLY

SEE SHEET 01 FOR AMENDMENTS TABLE

FOR HEADING SEE SHEET 1

FOR INTERESTS AND NOTIFICATIONS
SEE SHEET 1

UNLODGED VERSION

UNLODGED VERSION

UNLODGED VERSION

SEE SHEET 1

937.666

262.473

33a 33b

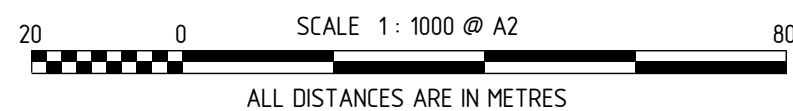
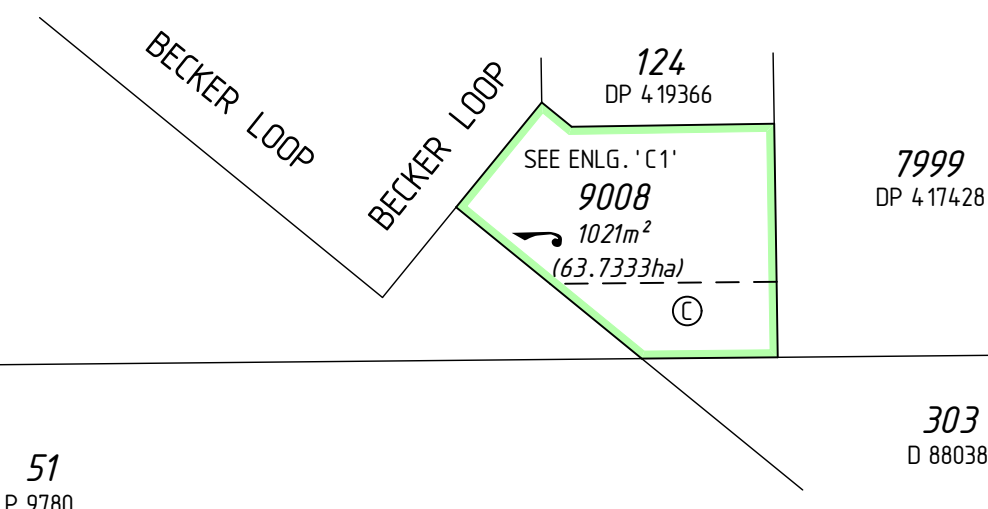
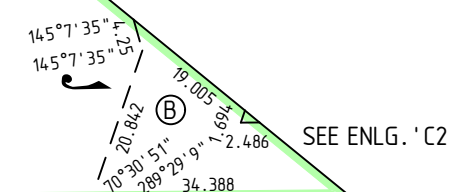
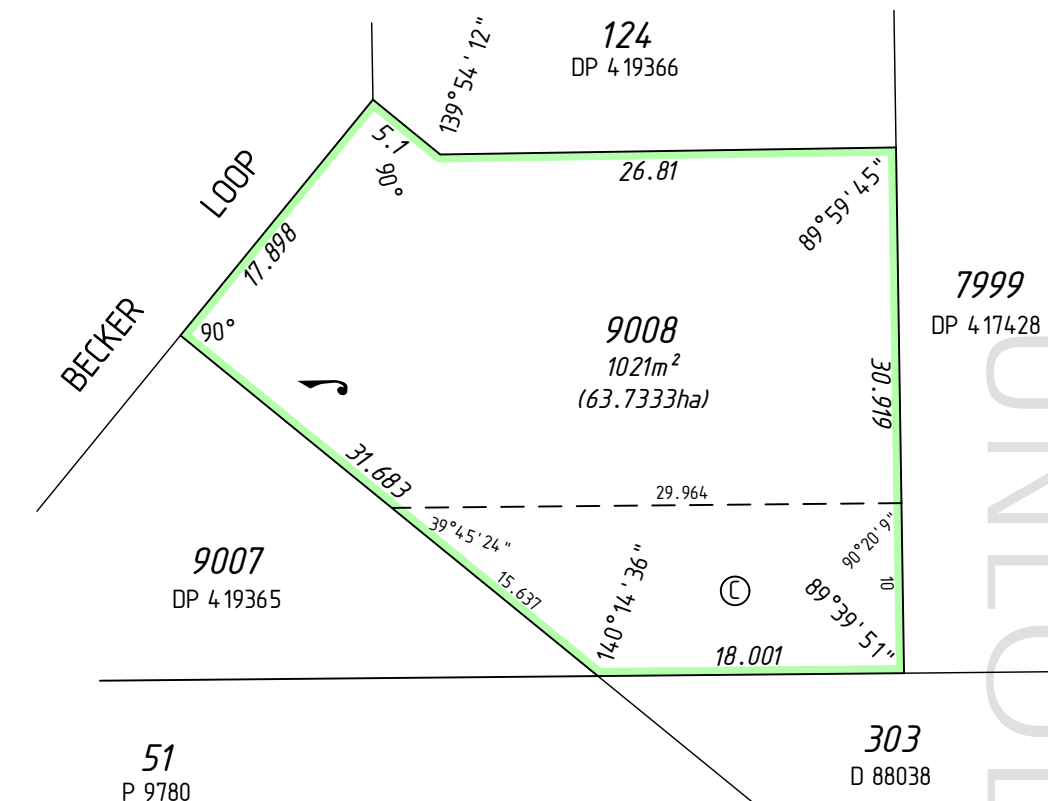
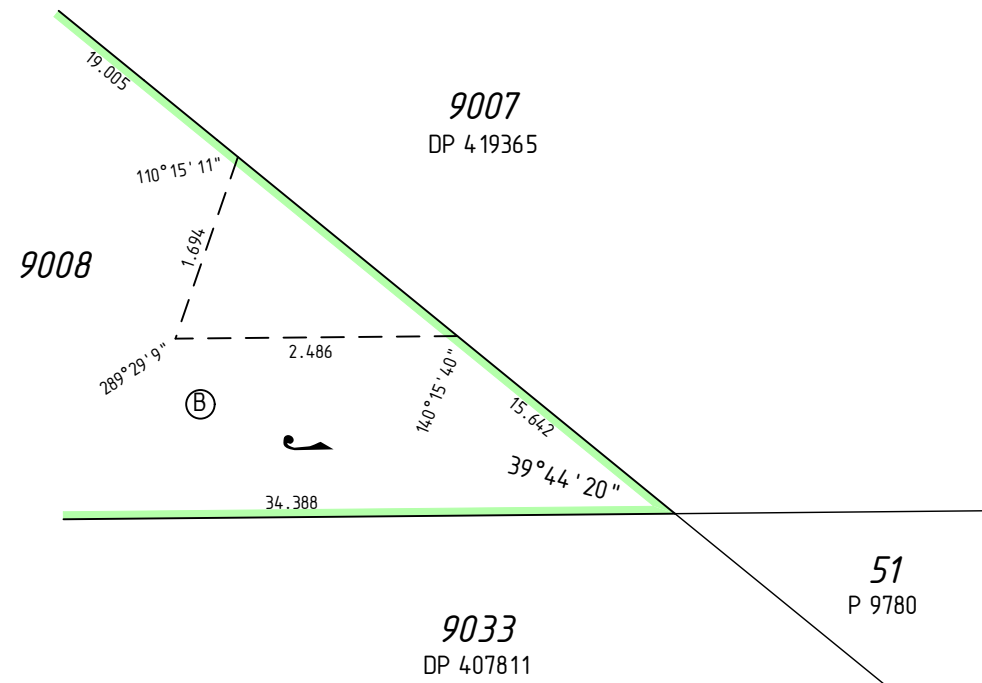
303.86

9008

144.563

789.802

9033
DP 407811



DRAFT
ALL AREAS AND DIMENSIONS
ARE SUBJECT TO FINAL SURVEY
AND WAPC APPROVAL

PRELIMINARY ONLY
UNLODGED VERSION
SUBJECT TO
LANDGATE AUDIT

This version is
- Current as at 16/03/2021
- Subject to change without notice
- Not intended for design use,
a LANDGATE APPROVED copy
should be obtained for such purposes.

SURVEY CARRIED OUT UNDER REG 26A
SPECIAL SURVEY AREA GUIDELINES
SEE SURVEY SHEETS FOR SURVEY INFORMATION

USE ONLY THE SURVEY SHEET/S WHEN DETERMINING
THE TRUE FINAL POSITION AND TYPE OF ALL SURVEY
MARKS PLACED PERTAINING TO THIS PLAN.



MNG Ref : 96755dp-109c - Stage 4A - DP420020.CSD

LICENSED SURVEYOR DATE



DEPOSITED PLAN
420020
SHEET 03 OF 06 SHEETS
VERSION 1

HELD BY LANDGATE IN DIGITAL FORMAT ONLY

UNLODGED VERSION

SEE SHEET 01 FOR AMENDMENTS TABLE

FOR HEADING SEE SHEET 1

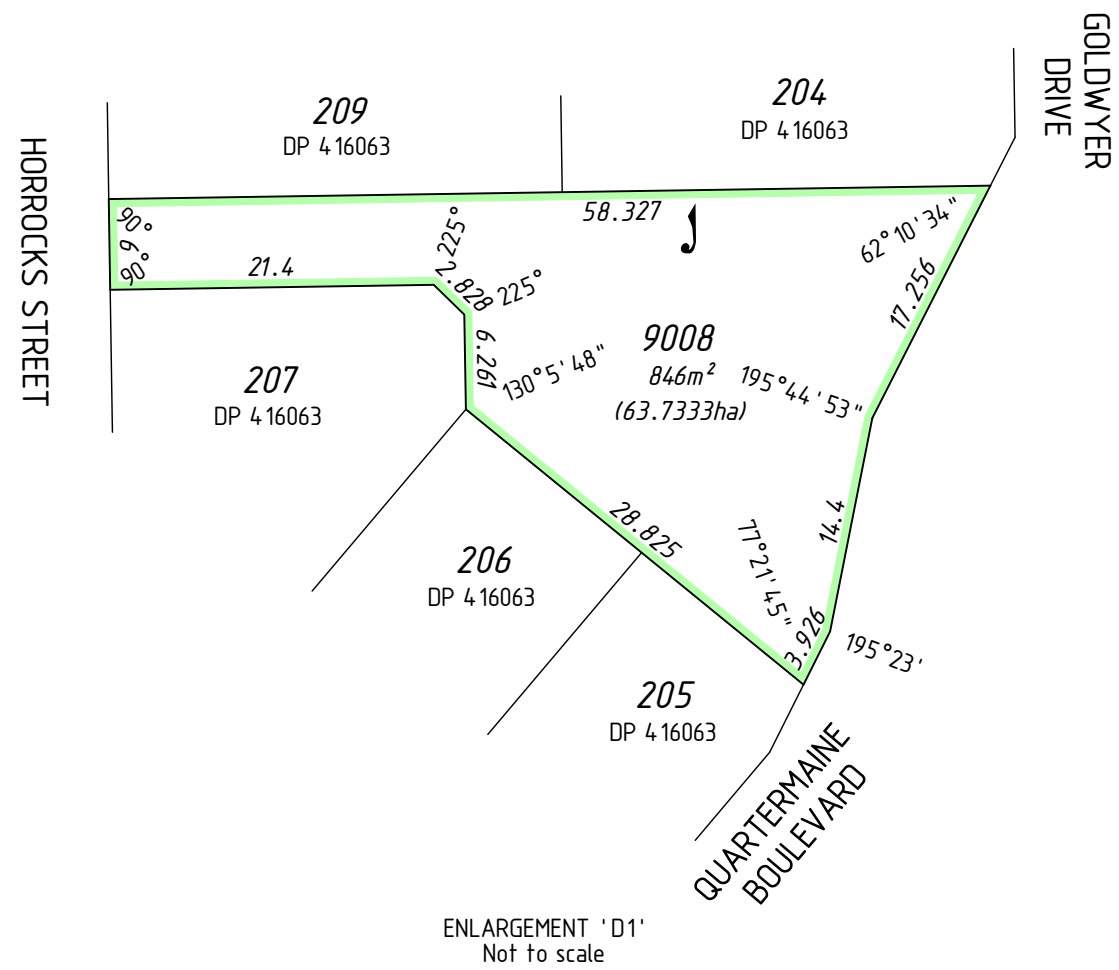
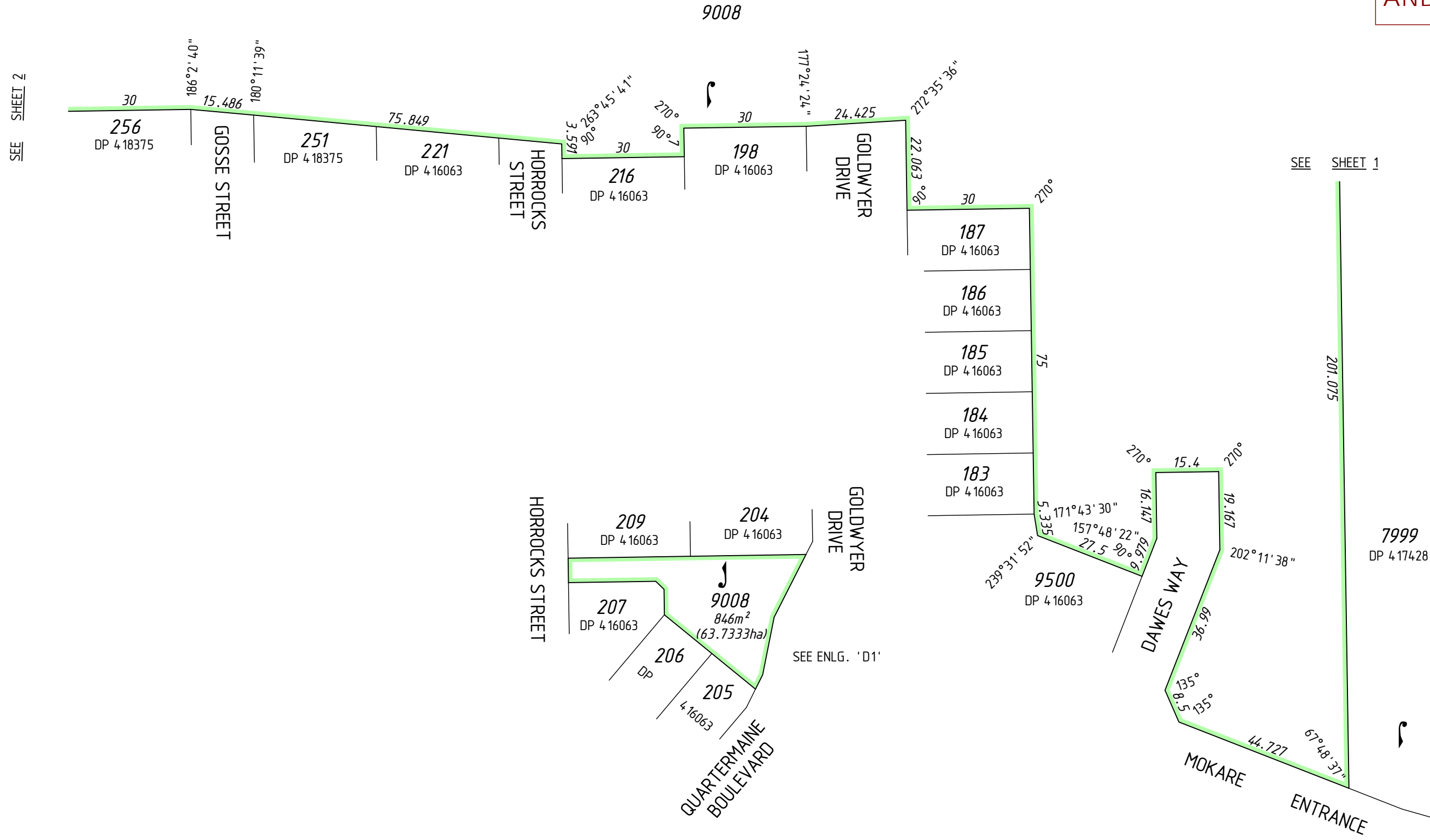
FOR INTERESTS AND NOTIFICATIONS
SEE SHEET 1

DRAFT

ALL AREAS AND DIMENSIONS
ARE SUBJECT TO FINAL SURVEY
AND WAPC APPROVAL

UNLODGED VERSION

UNLODGED VERSION

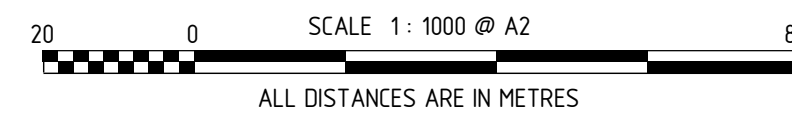


**PRELIMINARY ONLY
UNLODGED VERSION
SUBJECT TO
LANDGATE AUDIT**

This version is
- Current as at 16/03/2021
- Subject to change without notice
- Not intended for design use.
a LANDGATE APPROVED copy
should be obtained for such purposes.

SURVEY CARRIED OUT UNDER REG 26A
SPECIAL SURVEY AREA GUIDELINES
SEE SURVEY SHEETS FOR SURVEY INFORMATION

USE ONLY THE SURVEY SHEET/S WHEN DETERMINING
THE TRUE FINAL POSITION AND TYPE OF ALL SURVEY
MARKS PLACED PERTAINING TO THIS PLAN.



MNG Ref : 96755dp-109c - Stage 4A - DP420020.CSD

LICENSED SURVEYOR

DATE



GOVERNMENT OF
WESTERN AUSTRALIA



DEPOSITED PLAN

420020

SHEET 04 OF 06 SHEETS
VERSION 1

UNLODGED VERSION

HELD BY LANDGATE IN DIGITAL FORMAT ONLY

UNLODGED VERSION

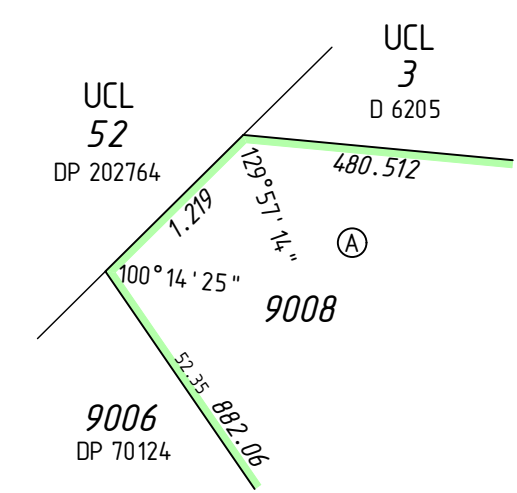
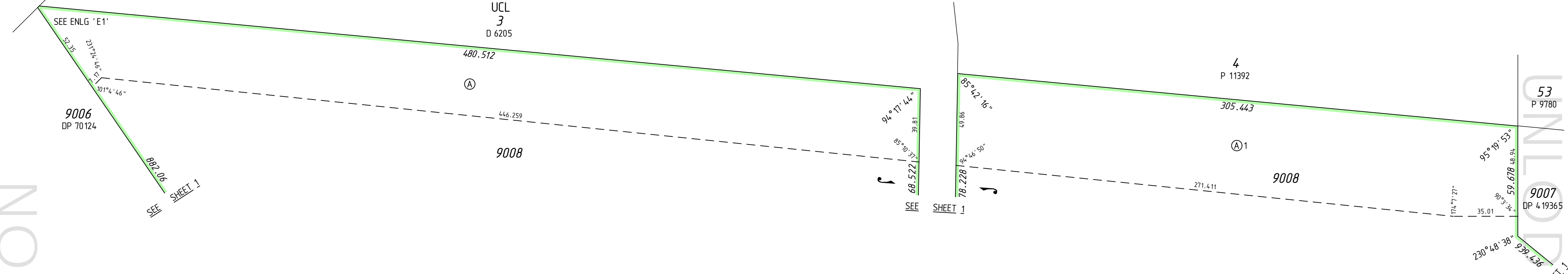
UNLODGED VERSION

UCL
52
DP 202764

UCL
3
D 6205

SEE SHEET 01 FOR AMENDMENTS TABLE

FOR HEADING SEE SHEET 1
FOR INTERESTS AND NOTIFICATIONS
SEE SHEET 1

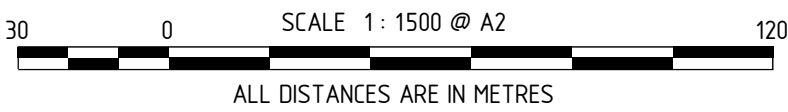


ENLARGEMENT 'E1'
Not to scale

DRAFT
ALL AREAS AND DIMENSIONS
ARE SUBJECT TO FINAL SURVEY
AND WAPC APPROVAL

PRELIMINARY ONLY
UNLODGED VERSION
SUBJECT TO
LANDGATE AUDIT
This version is
- Current as at 16/03/2021
- Subject to change without notice
- Not intended for design use,
a LANDGATE APPROVED copy
should be obtained for such purposes.

SURVEY CARRIED OUT UNDER REG 26A
SPECIAL SURVEY AREA GUIDELINES
SEE SURVEY SHEETS FOR SURVEY INFORMATION
USE ONLY THE SURVEY SHEET/S WHEN DETERMINING
THE TRUE FINAL POSITION AND TYPE OF ALL SURVEY
MARKS PLACED PERTAINING TO THIS PLAN.



HELD BY LANDGATE IN DIGITAL FORMAT ONLY

MNG Ref : 96755dp-109c - Stage 4A - DP420020.CSD

LICENSED SURVEYOR DATE

GOVERNMENT OF WESTERN AUSTRALIA
Landgate

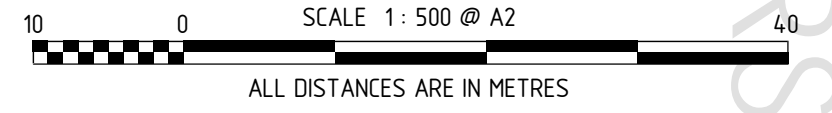
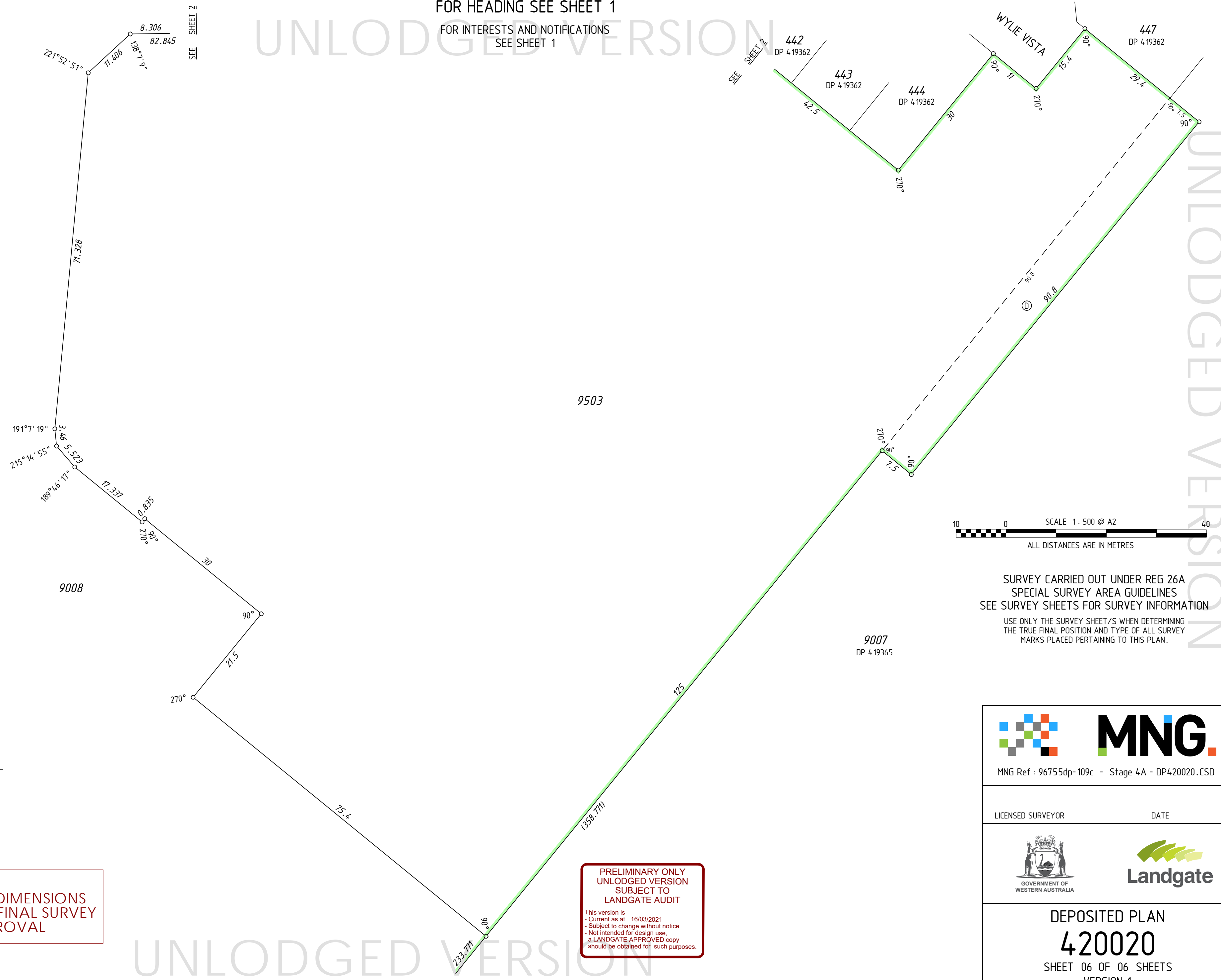
DEPOSITED PLAN
420020
SHEET 05 OF 06 SHEETS
VERSION 1

UNLODGED VERSION

UNLODGED VERSION

FOR HEADING SEE SHEET 1

FOR INTERESTS AND NOTIFICATIONS
SEE SHEET 1



SURVEY CARRIED OUT UNDER REG 26A
SPECIAL SURVEY AREA GUIDELINES
SEE SURVEY SHEETS FOR SURVEY INFORMATION

USE ONLY THE SURVEY SHEET/S WHEN DETERMINING
THE TRUE FINAL POSITION AND TYPE OF ALL SURVEY
MARKS PLACED PERTAINING TO THIS PLAN.

DRAFT
ALL AREAS AND DIMENSIONS
ARE SUBJECT TO FINAL SURVEY
AND WAPC APPROVAL

PRELIMINARY ONLY
UNLODGED VERSION
SUBJECT TO
LANDGATE AUDIT

This version is
- Current as at 16/03/2021
- Subject to change without notice
- Not intended for design use,
a LANDGATE APPROVED copy
should be obtained for such purposes.

MNG

MNG Ref : 96755dp-109c - Stage 4A - DP420020.CSD

LICENSED SURVEYOR _____ DATE _____

GOVERNMENT OF
WESTERN AUSTRALIA

Landgate

DEPOSITED PLAN
420020
SHEET 06 OF 06 SHEETS
VERSION 1

UNLODGED VERSION

FOR HEADING SEE SHEET 1

UNLODGED VERSION

PRELIMINARY ONLY
UNLODGED VERSION
SUBJECT TO
LANDGATE AUDIT

This version is
- Current as at 16/03/2021
- Subject to change without notice
- Not intended for design use,
a LANDGATE APPROVED copy
should be obtained for such purposes.

UNLODGED VERSION

UNLODGED VERSION

THIS SURVEY SHEET WILL BE
REPLACED BY THE SURVEY DATA



MNG Ref: 96755dp-109c



GOVERNMENT OF
WESTERN AUSTRALIA



DEPOSITED PLAN

420020

SURVEY SHEET

UNLODGED VERSION

HELD BY LANDGATE IN DIGITAL FORMAT ONLY