

# Bushfire Attack Level (BAL) Certificate

Determined in accordance with AS 3959-2018

This Certificate has been issued by a person accredited by Fire Protection Association Australia under the Bushfire Planning and Design (BPAD) Accreditation Scheme. The certificate details the conclusions of the full Bushfire Attack Level Assessment Report (full report) prepared by the Accredited Practitioner.


## Property Details and Description of Works

Address Details	Unit no	Street no	Lot no	Street name / Plan Reference	
		2	205	Horrocks Street / Apsley Estate	
Local government area	Suburb			State	Postcode
	Mandogalup			WA	6167
Main BCA class of the building	Class 1a	Use(s) of the building	Residential dwelling		
Description of the building or works	Class 1a building with associated Class 10a structure				

## Determination of Highest Bushfire Attack Level

AS 3959 Assessment Procedure	Vegetation Classification	Effective Slope	Separation Distance	BAL
Method 1	Class B Woodland	Flat/upslope	54 m	BAL - 12.5

## BPAD Accredited Practitioner Details

Name Zac Cockerill	<div style="border: 1px solid black; padding: 5px;"> <p>I hereby declare that I am a BPAD accredited bushfire practitioner. </p> <p>Accreditation No. <u>37803</u></p> <p>Signature <u>[Signature]</u></p> <p>Date <u>5/6/20</u></p> </div>
Company Details Strategen-JBS&G	
I hereby certify that I have undertaken the assessment of the above site and determined the Bushfire Attack Level stated above in accordance with the requirements of AS 3959-2018.	

Authorised Practitioner Stamp

Reliance on the assessment and determination of the Bushfire Attack Level contained in this certificate should not extend beyond a period of 12 months from the date of issue of the certificate. If this certificate was issued more than 12 months ago, it is recommended that the validity of the determination be confirmed with the Accredited Practitioner and where required an updated certificate issued.

# Bushfire Attack Level (BAL) Certificate

Determined in accordance with AS 3959-2018

This Certificate has been issued by a person accredited by Fire Protection Association Australia under the Bushfire Planning and Design (BPAD) Accreditation Scheme. The certificate details the conclusions of the full Bushfire Attack Level Assessment Report (full report) prepared by the Accredited Practitioner.


## Property Details and Description of Works

Address Details	Unit no	Street no	Lot no	Street name / Plan Reference	
		4	206	Horrocks Street / Apsley Estate	
Local government area	Suburb			State	Postcode
	Mandogalup			WA	6167
Main BCA class of the building	Class 1a	Use(s) of the building	Residential dwelling		
Description of the building or works	Class 1a building with associated Class 10a structure				

## Determination of Highest Bushfire Attack Level

AS 3959 Assessment Procedure	Vegetation Classification	Effective Slope	Separation Distance	BAL
Method 1	Class B Woodland	Flat/upslope	61.5 m	BAL – 12.5

## BPAD Accredited Practitioner Details

<p><b>Name</b> Zac Cockerill</p> <p><b>Company Details</b> Strategen-JBS&amp;G</p> <p>I hereby certify that I have undertaken the assessment of the above site and determined the Bushfire Attack Level stated above in accordance with the requirements of AS 3959-2018.</p>	<div style="border: 1px solid black; padding: 10px;"> <p>I hereby declare that I am a BPAD accredited bushfire practitioner. </p> <p>Accreditation No. <u>37803</u></p> <p>Signature <u></u></p> <p>Date <u>5/6/20</u></p> </div> <p><i>Authorised Practitioner Stamp</i></p>
---	--

Reliance on the assessment and determination of the Bushfire Attack Level contained in this certificate should not extend beyond a period of 12 months from the date of issue of the certificate. If this certificate was issued more than 12 months ago, it is recommended that the validity of the determination be confirmed with the Accredited Practitioner and where required an updated certificate issued.

# Bushfire Attack Level (BAL) Certificate

Determined in accordance with AS 3959-2018

This Certificate has been issued by a person accredited by Fire Protection Association Australia under the Bushfire Planning and Design (BPAD) Accreditation Scheme. The certificate details the conclusions of the full Bushfire Attack Level Assessment Report (full report) prepared by the Accredited Practitioner.

## Property Details and Description of Works

Address Details	Unit no	Street no	Lot no	Street name / Plan Reference	
		6	207	Horrocks Street / Apsley Estate	
Local government area	Suburb			State	Postcode
	Mandogalup			WA	6167
Main BCA class of the building	Class 1a	Use(s) of the building	Residential dwelling		
Description of the building or works	Class 1a building with associated Class 10a structure				

## Determination of Highest Bushfire Attack Level

AS 3959 Assessment Procedure	Vegetation Classification	Effective Slope	Separation Distance	BAL
Method 1	Class B Woodland	Flat/upslope	74 m	BAL – 12.5

## BPAD Accredited Practitioner Details

Name Zac Cockerill	 <p>I hereby declare that I am a BPAD accredited bushfire practitioner.</p> <p>Accreditation No. <u>37803</u></p> <p>Signature <u>[Signature]</u></p> <p>Date <u>5/6/20</u></p>
Company Details Strategen-JBS&G	
I hereby certify that I have undertaken the assessment of the above site and determined the Bushfire Attack Level stated above in accordance with the requirements of AS 3959-2018.	

Authorised Practitioner Stamp

Reliance on the assessment and determination of the Bushfire Attack Level contained in this certificate should not extend beyond a period of 12 months from the date of issue of the certificate. If this certificate was issued more than 12 months ago, it is recommended that the validity of the determination be confirmed with the Accredited Practitioner and where required an updated certificate issued.

# Bushfire Attack Level (BAL) Certificate

Determined in accordance with AS 3959-2018

This Certificate has been issued by a person accredited by Fire Protection Association Australia under the Bushfire Planning and Design (BPAD) Accreditation Scheme. The certificate details the conclusions of the full Bushfire Attack Level Assessment Report (full report) prepared by the Accredited Practitioner.

## Property Details and Description of Works

Address Details	Unit no	Street no	Lot no	Street name / Plan Reference	
		10	209	Horrocks Street / Apsley Estate	
Local government area	Suburb			State	Postcode
	Mandogalup			WA	6167
Main BCA class of the building	Class 1a	Use(s) of the building	Residential dwelling		
Description of the building or works	Class 1a building with associated Class 10a structure				

## Determination of Highest Bushfire Attack Level

AS 3959 Assessment Procedure	Vegetation Classification	Effective Slope	Separation Distance	BAL
Method 1	Class B Woodland	Flat/upslope	102 m	BAL – LOW

## BPAD Accredited Practitioner Details

<b>Name</b> Zac Cockerill	<div style="border: 1px solid black; padding: 5px;"> <p>I hereby declare that I am a BPAD accredited bushfire practitioner. </p> <p>Accreditation No. <u>37803</u></p> <p>Signature <u>[Signature]</u></p> <p>Date <u>5/6/20</u></p> </div> <p><i>Authorised Practitioner Stamp</i></p>
<b>Company Details</b> Strategen-JBS&G	
I hereby certify that I have undertaken the assessment of the above site and determined the Bushfire Attack Level stated above in accordance with the requirements of AS 3959-2018.	

*Reliance on the assessment and determination of the Bushfire Attack Level contained in this certificate should not extend beyond a period of 12 months from the date of issue of the certificate. If this certificate was issued more than 12 months ago, it is recommended that the validity of the determination be confirmed with the Accredited Practitioner and where required an updated certificate issued.*

# Bushfire Attack Level (BAL) Certificate

Determined in accordance with AS 3959-2018

This Certificate has been issued by a person accredited by Fire Protection Association Australia under the Bushfire Planning and Design (BPAD) Accreditation Scheme. The certificate details the conclusions of the full Bushfire Attack Level Assessment Report (full report) prepared by the Accredited Practitioner.


## Property Details and Description of Works

Address Details	Unit no	Street no	Lot no	Street name / Plan Reference	
		12	210	Horrocks Street / Apsley Estate	
Local government area	Suburb			State	Postcode
	Mandogalup			WA	6167
Main BCA class of the building	Class 1a	Use(s) of the building	Residential dwelling		
Description of the building or works	Class 1a building with associated Class 10a structure				

## Determination of Highest Bushfire Attack Level

AS 3959 Assessment Procedure	Vegetation Classification	Effective Slope	Separation Distance	BAL
Method 1	Class B Woodland	Flat/upslope	115 m	BAL – LOW

## BPAD Accredited Practitioner Details

Name Zac Cockerill	<div style="border: 1px solid black; padding: 5px;"> <p>I hereby declare that I am a BPAD accredited bushfire practitioner. </p> <p>Accreditation No. <u>37803</u></p> <p>Signature <u></u></p> <p>Date <u>5/6/20</u></p> </div>
Company Details Strategen-JBS&G	
I hereby certify that I have undertaken the assessment of the above site and determined the Bushfire Attack Level stated above in accordance with the requirements of AS 3959-2018.	

Authorised Practitioner Stamp

Reliance on the assessment and determination of the Bushfire Attack Level contained in this certificate should not extend beyond a period of 12 months from the date of issue of the certificate. If this certificate was issued more than 12 months ago, it is recommended that the validity of the determination be confirmed with the Accredited Practitioner and where required an updated certificate issued.

# Bushfire Attack Level (BAL) Certificate

Determined in accordance with AS 3959-2018

This Certificate has been issued by a person accredited by Fire Protection Association Australia under the Bushfire Planning and Design (BPAD) Accreditation Scheme. The certificate details the conclusions of the full Bushfire Attack Level Assessment Report (full report) prepared by the Accredited Practitioner.

## Property Details and Description of Works

Address Details	Unit no	Street no	Lot no	Street name / Plan Reference	
		14	211	Horrocks Street / Apsley Estate	
Local government area	Suburb			State	Postcode
	Mandogalup			WA	6167
Main BCA class of the building	Class 1a	Use(s) of the building	Residential dwelling		
Description of the building or works	Class 1a building with associated Class 10a structure				

## Determination of Highest Bushfire Attack Level

AS 3959 Assessment Procedure	Vegetation Classification	Effective Slope	Separation Distance	BAL
Method 1	Class B Woodland	Flat/upslope	127 m	BAL – LOW

## BPAD Accredited Practitioner Details

<b>Name</b> Zac Cockerill	<div style="border: 1px solid black; padding: 10px;"> <p>I hereby declare that I am a BPAD accredited bushfire practitioner. </p> <p>Accreditation No. <u>37803</u></p> <p>Signature <u></u></p> <p>Date <u>5/6/20</u></p> </div> <p><i>Authorised Practitioner Stamp</i></p>
<b>Company Details</b> Strategen-JBS&G	
I hereby certify that I have undertaken the assessment of the above site and determined the Bushfire Attack Level stated above in accordance with the requirements of AS 3959-2018.	

Reliance on the assessment and determination of the Bushfire Attack Level contained in this certificate should not extend beyond a period of 12 months from the date of issue of the certificate. If this certificate was issued more than 12 months ago, it is recommended that the validity of the determination be confirmed with the Accredited Practitioner and where required an updated certificate issued.

# Bushfire Attack Level (BAL) Certificate

Determined in accordance with AS 3959-2018

This Certificate has been issued by a person accredited by Fire Protection Association Australia under the Bushfire Planning and Design (BPAD) Accreditation Scheme. The certificate details the conclusions of the full Bushfire Attack Level Assessment Report (full report) prepared by the Accredited Practitioner.



## Property Details and Description of Works

Address Details	Unit no	Street no	Lot no	Street name / Plan Reference		
		16	212	Horrocks Street / Apsley Estate		
Local government area	Suburb			State	Postcode	
	Mandogalup			WA	6167	
Main BCA class of the building	Class 1a	Use(s) of the building	Residential dwelling			
Description of the building or works	Class 1a building with associated Class 10a structure					

## Determination of Highest Bushfire Attack Level

AS 3959 Assessment Procedure	Vegetation Classification	Effective Slope	Separation Distance	BAL
Method 1	Class B Woodland	Flat/upslope	120 m	BAL – LOW

## BPAD Accredited Practitioner Details

Name Zac Cockerill	<div style="border: 1px solid black; padding: 5px;"> <p>I hereby declare that I am a BPAD accredited bushfire practitioner. </p> <p>Accreditation No. <u>37803</u></p> <p>Signature <u></u></p> <p>Date <u>5/6/20</u></p> </div>
Company Details Strategen-JBS&G	
I hereby certify that I have undertaken the assessment of the above site and determined the Bushfire Attack Level stated above in accordance with the requirements of AS 3959-2018.	

Authorised Practitioner Stamp

Reliance on the assessment and determination of the Bushfire Attack Level contained in this certificate should not extend beyond a period of 12 months from the date of issue of the certificate. If this certificate was issued more than 12 months ago, it is recommended that the validity of the determination be confirmed with the Accredited Practitioner and where required an updated certificate issued.

# Bushfire Attack Level (BAL) Certificate

Determined in accordance with AS 3959-2018

This Certificate has been issued by a person accredited by Fire Protection Association Australia under the Bushfire Planning and Design (BPAD) Accreditation Scheme. The certificate details the conclusions of the full Bushfire Attack Level Assessment Report (full report) prepared by the Accredited Practitioner.

## Property Details and Description of Works

Address Details	Unit no	Street no	Lot no	Street name / Plan Reference	
		18	213	Horrocks Street / Apsley Estate	
Local government area	Suburb			State	Postcode
	Mandogalup			WA	6167
Main BCA class of the building	Class 1a	Use(s) of the building	Residential dwelling		
Description of the building or works	Class 1a building with associated Class 10a structure				

## Determination of Highest Bushfire Attack Level

AS 3959 Assessment Procedure	Vegetation Classification	Effective Slope	Separation Distance	BAL
Method 1	Class B Woodland	Flat/upslope	109 m	BAL – LOW

## BPAD Accredited Practitioner Details

Name Zac Cockerill	<div style="border: 1px solid black; padding: 5px;"> <p>I hereby declare that I am a BPAD accredited bushfire practitioner. </p> <p>Accreditation No. <u>37803</u></p> <p>Signature <u></u></p> <p>Date <u>5/6/20</u></p> </div>
Company Details Strategen-JBS&G	
I hereby certify that I have undertaken the assessment of the above site and determined the Bushfire Attack Level stated above in accordance with the requirements of AS 3959-2018.	

Authorised Practitioner Stamp

Reliance on the assessment and determination of the Bushfire Attack Level contained in this certificate should not extend beyond a period of 12 months from the date of issue of the certificate. If this certificate was issued more than 12 months ago, it is recommended that the validity of the determination be confirmed with the Accredited Practitioner and where required an updated certificate issued.



# Bushfire Attack Level (BAL) Certificate

Determined in accordance with AS 3959-2018

This Certificate has been issued by a person accredited by Fire Protection Association Australia under the Bushfire Planning and Design (BPAD) Accreditation Scheme. The certificate details the conclusions of the full Bushfire Attack Level Assessment Report (full report) prepared by the Accredited Practitioner.


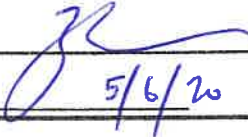
## Property Details and Description of Works

Address Details	Unit no	Street no	Lot no	Street name / Plan Reference	
		20	214	Horrocks Street / Apsley Estate	
Local government area	Suburb			State	Postcode
	Mandogalup			WA	6167
Main BCA class of the building	Class 1a	Use(s) of the building	Residential dwelling		
Description of the building or works	Class 1a building with associated Class 10a structure				

## Determination of Highest Bushfire Attack Level

AS 3959 Assessment Procedure	Vegetation Classification	Effective Slope	Separation Distance	BAL
Method 1	Class B Woodland	Flat/upslope	96 m	BAL – 12.5

## BPAD Accredited Practitioner Details

<b>Name</b> Zac Cockerill	<div style="border: 1px solid black; padding: 5px;"> <p>I hereby declare that I am a BPAD accredited bushfire practitioner. </p> <p>Accreditation No. <u>37803</u></p> <p>Signature <u></u></p> <p>Date <u>5/6/20</u></p> </div>
<b>Company Details</b> Strategen-JBS&G	
I hereby certify that I have undertaken the assessment of the above site and determined the Bushfire Attack Level stated above in accordance with the requirements of AS 3959-2018.	

Authorised Practitioner Stamp

Reliance on the assessment and determination of the Bushfire Attack Level contained in this certificate should not extend beyond a period of 12 months from the date of issue of the certificate. If this certificate was issued more than 12 months ago, it is recommended that the validity of the determination be confirmed with the Accredited Practitioner and where required an updated certificate issued.

# Bushfire Attack Level (BAL) Certificate

Determined in accordance with AS 3959-2018

This Certificate has been issued by a person accredited by Fire Protection Association Australia under the Bushfire Planning and Design (BPAD) Accreditation Scheme. The certificate details the conclusions of the full Bushfire Attack Level Assessment Report (full report) prepared by the Accredited Practitioner.

## Property Details and Description of Works

Address Details	Unit no	Street no	Lot no	Street name / Plan Reference		
		22	215	Horrocks Street / Apsley Estate		
Local government area	Suburb			State	Postcode	
	Mandogalup			WA	6167	
Main BCA class of the building	Class 1a	Use(s) of the building	Residential dwelling			
Description of the building or works	Class 1a building with associated Class 10a structure					

## Determination of Highest Bushfire Attack Level

AS 3959 Assessment Procedure	Vegetation Classification	Effective Slope	Separation Distance	BAL
Method 1	Class B Woodland	Flat/upslope	84 m	BAL – 12.5

## BPAD Accredited Practitioner Details

Name Zac Cockerill	<div style="border: 1px solid black; padding: 5px;"> <p>I hereby declare that I am a BPAD accredited bushfire practitioner. </p> <p>Accreditation No. <u>37803</u></p> <p>Signature <u></u></p> <p>Date <u>5/6/20</u></p> </div>
Company Details Strategen-JBS&G	
I hereby certify that I have undertaken the assessment of the above site and determined the Bushfire Attack Level stated above in accordance with the requirements of AS 3959-2018.	

Authorised Practitioner Stamp

Reliance on the assessment and determination of the Bushfire Attack Level contained in this certificate should not extend beyond a period of 12 months from the date of issue of the certificate. If this certificate was issued more than 12 months ago, it is recommended that the validity of the determination be confirmed with the Accredited Practitioner and where required an updated certificate issued.

# Bushfire Attack Level (BAL) Certificate

Determined in accordance with AS 3959-2018

This Certificate has been issued by a person accredited by Fire Protection Association Australia under the Bushfire Planning and Design (BPAD) Accreditation Scheme. The certificate details the conclusions of the full Bushfire Attack Level Assessment Report (full report) prepared by the Accredited Practitioner.



## Property Details and Description of Works

Address Details	Unit no	Street no	Lot no	Street name / Plan Reference		
		24	216	Horrocks Street / Apsley Estate		
Local government area	Suburb			State	Postcode	
	Mandogalup			WA	6167	
Main BCA class of the building	Class 1a	Use(s) of the building	Residential dwelling			
Description of the building or works	Class 1a building with associated Class 10a structure					

## Determination of Highest Bushfire Attack Level

AS 3959 Assessment Procedure	Vegetation Classification	Effective Slope	Separation Distance	BAL
Method 1	Class B Woodland	Flat/upslope	72 m	BAL - 12.5

## BPAD Accredited Practitioner Details

Name Zac Cockerill	<div style="border: 1px solid black; padding: 5px;"> <p>I hereby declare that I am a BPAD accredited bushfire practitioner. </p> <p>Accreditation No. <u>37803</u></p> <p>Signature <u></u></p> <p>Date <u>5/6/20</u></p> </div>
Company Details Strategen-JBS&G	
I hereby certify that I have undertaken the assessment of the above site and determined the Bushfire Attack Level stated above in accordance with the requirements of AS 3959-2018.	

Authorised Practitioner Stamp

Reliance on the assessment and determination of the Bushfire Attack Level contained in this certificate should not extend beyond a period of 12 months from the date of issue of the certificate. If this certificate was issued more than 12 months ago, it is recommended that the validity of the determination be confirmed with the Accredited Practitioner and where required an updated certificate issued.

# Bushfire Attack Level (BAL) Certificate

Determined in accordance with AS 3959-2018

This Certificate has been issued by a person accredited by Fire Protection Association Australia under the Bushfire Planning and Design (BPAD) Accreditation Scheme. The certificate details the conclusions of the full Bushfire Attack Level Assessment Report (full report) prepared by the Accredited Practitioner.


## Property Details and Description of Works

Address Details	Unit no	Street no	Lot no	Street name / Plan Reference	
		27	221	Horrocks Street / Apsley Estate	
Local government area	Suburb			State	Postcode
	Mandogalup			WA	6167
Main BCA class of the building	Use(s) of the building		Residential dwelling		
Description of the building or works	Class 1a building with associated Class 10a structure				

## Determination of Highest Bushfire Attack Level

AS 3959 Assessment Procedure	Vegetation Classification	Effective Slope	Separation Distance	BAL
Method 1	Class B Woodland	Flat/upslope	70 m	BAL – 12.5

## BPAD Accredited Practitioner Details

Name Zac Cockerill	<div style="border: 1px solid black; padding: 5px;"> <p>I hereby declare that I am a BPAD accredited bushfire practitioner. </p> <p>Accreditation No. <u>37803</u></p> <p>Signature <u>[Signature]</u></p> <p>Date <u>5/6/20</u></p> </div>
Company Details Strategen-JBS&G	
I hereby certify that I have undertaken the assessment of the above site and determined the Bushfire Attack Level stated above in accordance with the requirements of AS 3959-2018.	

Authorised Practitioner Stamp

Reliance on the assessment and determination of the Bushfire Attack Level contained in this certificate should not extend beyond a period of 12 months from the date of issue of the certificate. If this certificate was issued more than 12 months ago, it is recommended that the validity of the determination be confirmed with the Accredited Practitioner and where required an updated certificate issued.

# Bushfire Attack Level (BAL) Certificate

Determined in accordance with AS 3959-2018

This Certificate has been issued by a person accredited by Fire Protection Association Australia under the Bushfire Planning and Design (BPAD) Accreditation Scheme. The certificate details the conclusions of the full Bushfire Attack Level Assessment Report (full report) prepared by the Accredited Practitioner.

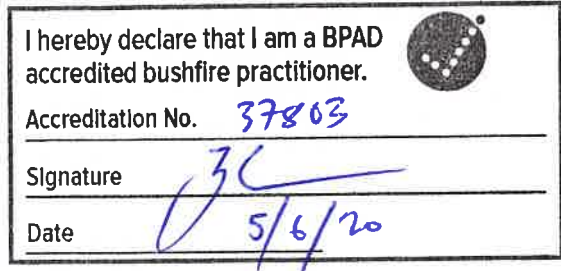
## Property Details and Description of Works

Address Details	Unit no	Street no	Lot no	Street name / Plan Reference		
		25	222	Horrocks Street / Apsley Estate		
Local government area	Suburb			State	Postcode	
	Mandogalup			WA	6167	
Main BCA class of the building	Class 1a	Use(s) of the building	Residential dwelling			
Description of the building or works	Class 1a building with associated Class 10a structure					

## Determination of Highest Bushfire Attack Level

AS 3959 Assessment Procedure	Vegetation Classification	Effective Slope	Separation Distance	BAL
Method 1	Class B Woodland	Flat/upslope	80 m	BAL - 12.5

## BPAD Accredited Practitioner Details

Name Zac Cockerill	 <p>I hereby declare that I am a BPAD accredited bushfire practitioner.</p> <p>Accreditation No. 37803</p> <p>Signature <i>[Signature]</i></p> <p>Date 5/6/20</p>
Company Details Strategen-JBS&G	
I hereby certify that I have undertaken the assessment of the above site and determined the Bushfire Attack Level stated above in accordance with the requirements of AS 3959-2018.	

Authorised Practitioner Stamp

Reliance on the assessment and determination of the Bushfire Attack Level contained in this certificate should not extend beyond a period of 12 months from the date of issue of the certificate. If this certificate was issued more than 12 months ago, it is recommended that the validity of the determination be confirmed with the Accredited Practitioner and where required an updated certificate issued.

# Bushfire Attack Level (BAL) Certificate

Determined in accordance with AS 3959-2018

This Certificate has been issued by a person accredited by Fire Protection Association Australia under the Bushfire Planning and Design (BPAD) Accreditation Scheme. The certificate details the conclusions of the full Bushfire Attack Level Assessment Report (full report) prepared by the Accredited Practitioner.


## Property Details and Description of Works

Address Details	Unit no	Street no	Lot no	Street name / Plan Reference		
		23	223	Horrocks Street / Apsley Estate		
Local government area	Suburb			State	Postcode	
	Mandogalup			WA	6167	
Main BCA class of the building	Class 1a	Use(s) of the building	Residential dwelling			
Description of the building or works	Class 1a building with associated Class 10a structure					

## Determination of Highest Bushfire Attack Level

AS 3959 Assessment Procedure	Vegetation Classification	Effective Slope	Separation Distance	BAL
Method 1	Class B Woodland	Flat/upslope	91 m	BAL – 12.5

## BPAD Accredited Practitioner Details

Name Zac Cockerill	<div style="border: 1px solid black; padding: 5px;"> <p>I hereby declare that I am a BPAD accredited bushfire practitioner. </p> <p>Accreditation No. <u>37803</u></p> <p>Signature <u>[Signature]</u></p> <p>Date <u>5/6/20</u></p> </div>
Company Details Strategen-JBS&G	
I hereby certify that I have undertaken the assessment of the above site and determined the Bushfire Attack Level stated above in accordance with the requirements of AS 3959-2018.	

Authorised Practitioner Stamp

Reliance on the assessment and determination of the Bushfire Attack Level contained in this certificate should not extend beyond a period of 12 months from the date of issue of the certificate. If this certificate was issued more than 12 months ago, it is recommended that the validity of the determination be confirmed with the Accredited Practitioner and where required an updated certificate issued.

# Bushfire Attack Level (BAL) Certificate

Determined in accordance with AS 3959-2018

This Certificate has been issued by a person accredited by Fire Protection Association Australia under the Bushfire Planning and Design (BPAD) Accreditation Scheme. The certificate details the conclusions of the full Bushfire Attack Level Assessment Report (full report) prepared by the Accredited Practitioner.

## Property Details and Description of Works

Address Details	Unit no	Street no	Lot no	Street name / Plan Reference		
		21	224	Horrocks Street / Apsley Estate		
Local government area	Suburb			State	Postcode	
	Mandogalup			WA	6167	
Main BCA class of the building	Class 1a	Use(s) of the building	Residential dwelling			
Description of the building or works	Class 1a building with associated Class 10a structure					

## Determination of Highest Bushfire Attack Level

AS 3959 Assessment Procedure	Vegetation Classification	Effective Slope	Separation Distance	BAL
Method 1	Class B Woodland	Flat/upslope	104 m	BAL – LOW

## BPAD Accredited Practitioner Details

Name Zac Cockerill	 <p>I hereby declare that I am a BPAD accredited bushfire practitioner.</p> <p>Accreditation No. <u>37803</u></p> <p>Signature <u>[Signature]</u></p> <p>Date <u>5/6/20</u></p>
Company Details Strategen-JBS&G	
I hereby certify that I have undertaken the assessment of the above site and determined the Bushfire Attack Level stated above in accordance with the requirements of AS 3959-2018.	

Authorised Practitioner Stamp

Reliance on the assessment and determination of the Bushfire Attack Level contained in this certificate should not extend beyond a period of 12 months from the date of issue of the certificate. If this certificate was issued more than 12 months ago, it is recommended that the validity of the determination be confirmed with the Accredited Practitioner and where required an updated certificate issued.

# Bushfire Attack Level (BAL) Certificate

Determined in accordance with AS 3959-2018

This Certificate has been issued by a person accredited by Fire Protection Association Australia under the Bushfire Planning and Design (BPAD) Accreditation Scheme. The certificate details the conclusions of the full Bushfire Attack Level Assessment Report (full report) prepared by the Accredited Practitioner.

## Property Details and Description of Works

Address Details	Unit no	Street no	Lot no	Street name / Plan Reference		
		19	225	Horrocks Street / Apsley Estate		
Local government area	Suburb			State	Postcode	
	Mandogalup			WA	6167	
Main BCA class of the building	Class 1a	Use(s) of the building	Residential dwelling			
Description of the building or works	Class 1a building with associated Class 10a structure					

## Determination of Highest Bushfire Attack Level

AS 3959 Assessment Procedure	Vegetation Classification	Effective Slope	Separation Distance	BAL
Method 1	Class B Woodland	Flat/upslope	114 m	BAL – LOW

## BPAD Accredited Practitioner Details

Name Zac Cockerill	 <p>I hereby declare that I am a BPAD accredited bushfire practitioner. Accreditation No. <u>37803</u> Signature <u>[Signature]</u> Date <u>5/6/20</u></p>
Company Details Strategen-JBS&G	
I hereby certify that I have undertaken the assessment of the above site and determined the Bushfire Attack Level stated above in accordance with the requirements of AS 3959-2018.	

Authorised Practitioner Stamp

Reliance on the assessment and determination of the Bushfire Attack Level contained in this certificate should not extend beyond a period of 12 months from the date of issue of the certificate. If this certificate was issued more than 12 months ago, it is recommended that the validity of the determination be confirmed with the Accredited Practitioner and where required an updated certificate issued.



# Bushfire Attack Level (BAL) Certificate

Determined in accordance with AS 3959-2018

This Certificate has been issued by a person accredited by Fire Protection Association Australia under the Bushfire Planning and Design (BPAD) Accreditation Scheme. The certificate details the conclusions of the full Bushfire Attack Level Assessment Report (full report) prepared by the Accredited Practitioner.

## Property Details and Description of Works

Address Details	Unit no	Street no	Lot no	Street name / Plan Reference	
		17	226	Horrocks Street / Apsley Estate	
Local government area	Suburb			State	Postcode
	Mandogalup			WA	6167
Main BCA class of the building	Class 1a	Use(s) of the building	Residential dwelling		
Description of the building or works	Class 1a building with associated Class 10a structure				

## Determination of Highest Bushfire Attack Level

AS 3959 Assessment Procedure	Vegetation Classification	Effective Slope	Separation Distance	BAL
Method 1	Class B Woodland	Flat/upslope	126 m	BAL – LOW

## BPAD Accredited Practitioner Details

Name Zac Cockerill	<div style="border: 1px solid black; padding: 5px;"> <p>I hereby declare that I am a BPAD accredited bushfire practitioner. </p> <p>Accreditation No. <u>37803</u></p> <p>Signature <u></u></p> <p>Date <u>5/6/20</u></p> </div>
Company Details Strategen-JBS&G	
I hereby certify that I have undertaken the assessment of the above site and determined the Bushfire Attack Level stated above in accordance with the requirements of AS 3959-2018.	

Authorised Practitioner Stamp

Reliance on the assessment and determination of the Bushfire Attack Level contained in this certificate should not extend beyond a period of 12 months from the date of issue of the certificate. If this certificate was issued more than 12 months ago, it is recommended that the validity of the determination be confirmed with the Accredited Practitioner and where required an updated certificate issued.

# Bushfire Attack Level (BAL) Certificate

Determined in accordance with AS 3959-2018

This Certificate has been issued by a person accredited by Fire Protection Association Australia under the Bushfire Planning and Design (BPAD) Accreditation Scheme. The certificate details the conclusions of the full Bushfire Attack Level Assessment Report (full report) prepared by the Accredited Practitioner.



## Property Details and Description of Works

Address Details	Unit no	Street no	Lot no	Street name / Plan Reference	
		15	227	Horrocks Street / Apsley Estate	
Local government area	Suburb			State	Postcode
	Mandogalup			WA	6167
Main BCA class of the building	Class 1a	Use(s) of the building	Residential dwelling		
Description of the building or works	Class 1a building with associated Class 10a structure				

## Determination of Highest Bushfire Attack Level

AS 3959 Assessment Procedure	Vegetation Classification	Effective Slope	Separation Distance	BAL
Method 1	Class B Woodland	Flat/upslope	133 m	BAL – LOW

## BPAD Accredited Practitioner Details

Name Zac Cockerill	<div style="border: 1px solid black; padding: 5px;"> <p>I hereby declare that I am a BPAD accredited bushfire practitioner. </p> <p>Accreditation No. <u>37803</u></p> <p>Signature <u></u></p> <p>Date <u>5/6/20</u></p> </div>
Company Details Strategen-JBS&G	
I hereby certify that I have undertaken the assessment of the above site and determined the Bushfire Attack Level stated above in accordance with the requirements of AS 3959-2018.	

Authorised Practitioner Stamp

Reliance on the assessment and determination of the Bushfire Attack Level contained in this certificate should not extend beyond a period of 12 months from the date of issue of the certificate. If this certificate was issued more than 12 months ago, it is recommended that the validity of the determination be confirmed with the Accredited Practitioner and where required an updated certificate issued.

# Bushfire Attack Level (BAL) Certificate

Determined in accordance with AS 3959-2018

This Certificate has been issued by a person accredited by Fire Protection Association Australia under the Bushfire Planning and Design (BPAD) Accreditation Scheme. The certificate details the conclusions of the full Bushfire Attack Level Assessment Report (full report) prepared by the Accredited Practitioner.

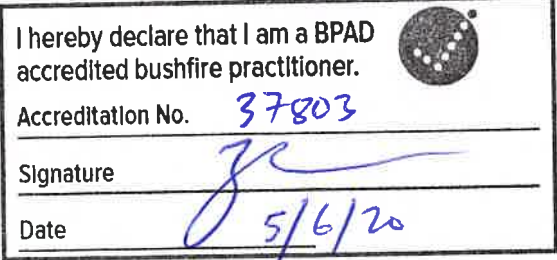
## Property Details and Description of Works

Address Details	Unit no	Street no	Lot no	Street name / Plan Reference		
		13	228	Horrocks Street / Apsley Estate		
Local government area	Suburb			State	Postcode	
	Mandogalup			WA	6167	
Main BCA class of the building	Class 1a	Use(s) of the building	Residential dwelling			
Description of the building or works	Class 1a building with associated Class 10a structure					

## Determination of Highest Bushfire Attack Level

AS 3959 Assessment Procedure	Vegetation Classification	Effective Slope	Separation Distance	BAL
Method 1	Class B Woodland	Flat/upslope	123 m	BAL – LOW

## BPAD Accredited Practitioner Details

Name Zac Cockerill	 <p>I hereby declare that I am a BPAD accredited bushfire practitioner.          Accreditation No. <u>37803</u>          Signature <u>[Signature]</u>          Date <u>5/6/20</u></p>
Company Details Strategen-JBS&G	
I hereby certify that I have undertaken the assessment of the above site and determined the Bushfire Attack Level stated above in accordance with the requirements of AS 3959-2018.	

Authorised Practitioner Stamp

Reliance on the assessment and determination of the Bushfire Attack Level contained in this certificate should not extend beyond a period of 12 months from the date of issue of the certificate. If this certificate was issued more than 12 months ago, it is recommended that the validity of the determination be confirmed with the Accredited Practitioner and where required an updated certificate issued.

# Bushfire Attack Level (BAL) Certificate

Determined in accordance with AS 3959-2018

This Certificate has been issued by a person accredited by Fire Protection Association Australia under the Bushfire Planning and Design (BPAD) Accreditation Scheme. The certificate details the conclusions of the full Bushfire Attack Level Assessment Report (full report) prepared by the Accredited Practitioner.


## Property Details and Description of Works

Address Details	Unit no	Street no	Lot no	Street name / Plan Reference	
		11	229	Horrocks Street / Apsley Estate	
Local government area	Suburb			State	Postcode
	Mandogalup			WA	6167
Main BCA class of the building	Class 1a	Use(s) of the building	Residential dwelling		
Description of the building or works	Class 1a building with associated Class 10a structure				

## Determination of Highest Bushfire Attack Level

AS 3959 Assessment Procedure	Vegetation Classification	Effective Slope	Separation Distance	BAL
Method 1	Class B Woodland	Flat/upslope	113 m	BAL – LOW

## BPAD Accredited Practitioner Details

Name Zac Cockerill	<div style="border: 1px solid black; padding: 5px;"> <p>I hereby declare that I am a BPAD accredited bushfire practitioner. </p> <p>Accreditation No. <u>37803</u></p> <p>Signature <u>[Signature]</u></p> <p>Date <u>5/6/20</u></p> </div>
Company Details Strategen-JBS&G	
I hereby certify that I have undertaken the assessment of the above site and determined the Bushfire Attack Level stated above in accordance with the requirements of AS 3959-2018.	

Authorised Practitioner Stamp

Reliance on the assessment and determination of the Bushfire Attack Level contained in this certificate should not extend beyond a period of 12 months from the date of issue of the certificate. If this certificate was issued more than 12 months ago, it is recommended that the validity of the determination be confirmed with the Accredited Practitioner and where required an updated certificate issued.

# Bushfire Attack Level (BAL) Certificate

Determined in accordance with AS 3959-2018

This Certificate has been issued by a person accredited by Fire Protection Association Australia under the Bushfire Planning and Design (BPAD) Accreditation Scheme. The certificate details the conclusions of the full Bushfire Attack Level Assessment Report (full report) prepared by the Accredited Practitioner.



## Property Details and Description of Works

Address Details	Unit no	Street no	Lot no	Street name / Plan Reference	
		6	230	Quartermaine Boulevard / Apsley Estate	
Local government area	Suburb			State	Postcode
	Mandogalup			WA	6167
Main BCA class of the building	Class 1a	Use(s) of the building	Residential dwelling		
Description of the building or works	Class 1a building with associated Class 10a structure				

## Determination of Highest Bushfire Attack Level

AS 3959 Assessment Procedure	Vegetation Classification	Effective Slope	Separation Distance	BAL
Method 1	Class B Woodland	Flat/upslope	36.5 m	BAL – 12.5

## BPAD Accredited Practitioner Details

Name Zac Cockerill	<div style="border: 1px solid black; padding: 5px;"> <p>I hereby declare that I am a BPAD accredited bushfire practitioner. </p> <p>Accreditation No. <u>37803</u></p> <p>Signature <u></u></p> <p>Date <u>5/6/20</u></p> </div>
Company Details Strategen-JBS&G	
I hereby certify that I have undertaken the assessment of the above site and determined the Bushfire Attack Level stated above in accordance with the requirements of AS 3959-2018.	

Authorised Practitioner Stamp

Reliance on the assessment and determination of the Bushfire Attack Level contained in this certificate should not extend beyond a period of 12 months from the date of issue of the certificate. If this certificate was issued more than 12 months ago, it is recommended that the validity of the determination be confirmed with the Accredited Practitioner and where required an updated certificate issued.

# Bushfire Attack Level (BAL) Certificate

Determined in accordance with AS 3959-2018

This Certificate has been issued by a person accredited by Fire Protection Association Australia under the Bushfire Planning and Design (BPAD) Accreditation Scheme. The certificate details the conclusions of the full Bushfire Attack Level Assessment Report (full report) prepared by the Accredited Practitioner.



## Property Details and Description of Works

Address Details	Unit no	Street no	Lot no	Street name / Plan Reference	
		8	231	Quartermaine Boulevard / Apsley Estate	
Local government area	Suburb			State	Postcode
	Mandogalup			WA	6167
Main BCA class of the building	Class 1a	Use(s) of the building	Residential dwelling		
Description of the building or works	Class 1a building with associated Class 10a structure				

## Determination of Highest Bushfire Attack Level

AS 3959 Assessment Procedure	Vegetation Classification	Effective Slope	Separation Distance	BAL
Method 1	Class B Woodland	Flat/upslope	35.5 m	BAL - 12.5

## BPAD Accredited Practitioner Details

<p><b>Name</b> Zac Cockerill</p> <p><b>Company Details</b> Strategen-JBS&amp;G</p> <p>I hereby certify that I have undertaken the assessment of the above site and determined the Bushfire Attack Level stated above in accordance with the requirements of AS 3959-2018.</p>	<div style="border: 1px solid black; padding: 10px; width: fit-content; margin: auto;"> <p>I hereby declare that I am a BPAD accredited bushfire practitioner. </p> <p>Accreditation No. <u>37803</u></p> <p>Signature <u></u></p> <p>Date <u>5/6/20</u></p> </div> <p style="text-align: center; margin-top: 10px;"><i>Authorised Practitioner Stamp</i></p>
---	--

Reliance on the assessment and determination of the Bushfire Attack Level contained in this certificate should not extend beyond a period of 12 months from the date of issue of the certificate. If this certificate was issued more than 12 months ago, it is recommended that the validity of the determination be confirmed with the Accredited Practitioner and where required an updated certificate issued.

# Bushfire Attack Level (BAL) Certificate

Determined in accordance with AS 3959-2018

This Certificate has been issued by a person accredited by Fire Protection Association Australia under the Bushfire Planning and Design (BPAD) Accreditation Scheme. The certificate details the conclusions of the full Bushfire Attack Level Assessment Report (full report) prepared by the Accredited Practitioner.


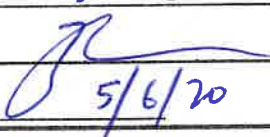
## Property Details and Description of Works

Address Details	Unit no	Street no	Lot no	Street name / Plan Reference	
		10	232	Quartermaine Boulevard / Apsley Estate	
Local government area	Suburb			State	Postcode
	Mandogalup			WA	6167
Main BCA class of the building	Use(s) of the building		Residential dwelling		
Description of the building or works	Class 1a building with associated Class 10a structure				

## Determination of Highest Bushfire Attack Level

AS 3959 Assessment Procedure	Vegetation Classification	Effective Slope	Separation Distance	BAL
Method 1	Class B Woodland	Flat/upslope	34 m	BAL – 12.5

## BPAD Accredited Practitioner Details

Name Zac Cockerill	<div style="border: 1px solid black; padding: 5px;"> <p>I hereby declare that I am a BPAD accredited bushfire practitioner. </p> <p>Accreditation No. <u>37803</u></p> <p>Signature <u></u></p> <p>Date <u>5/6/20</u></p> </div>
Company Details Strategen-JBS&G	
I hereby certify that I have undertaken the assessment of the above site and determined the Bushfire Attack Level stated above in accordance with the requirements of AS 3959-2018.	

Authorised Practitioner Stamp

Reliance on the assessment and determination of the Bushfire Attack Level contained in this certificate should not extend beyond a period of 12 months from the date of issue of the certificate. If this certificate was issued more than 12 months ago, it is recommended that the validity of the determination be confirmed with the Accredited Practitioner and where required an updated certificate issued.

# Bushfire Attack Level (BAL) Certificate

Determined in accordance with AS 3959-2018

This Certificate has been issued by a person accredited by Fire Protection Association Australia under the Bushfire Planning and Design (BPAD) Accreditation Scheme. The certificate details the conclusions of the full Bushfire Attack Level Assessment Report (full report) prepared by the Accredited Practitioner.

## Property Details and Description of Works

Address Details	Unit no	Street no	Lot no	Street name / Plan Reference	
		12	233	Quartermaine Boulevard / Apsley Estate	
Local government area	Suburb			State	Postcode
	Mandogalup			WA	6167
Main BCA class of the building	Class 1a	Use(s) of the building	Residential dwelling		
Description of the building or works	Class 1a building with associated Class 10a structure				

## Determination of Highest Bushfire Attack Level

AS 3959 Assessment Procedure	Vegetation Classification	Effective Slope	Separation Distance	BAL
Method 1	Class B Woodland	Flat/upslope	34 m	BAL – 12.5

## BPAD Accredited Practitioner Details

Name Zac Cockerill	 <p>I hereby declare that I am a BPAD accredited bushfire practitioner.</p> <p>Accreditation No. <u>37803</u></p> <p>Signature <u>[Signature]</u></p> <p>Date <u>5/6/20</u></p>
Company Details Strategen-JBS&G	
I hereby certify that I have undertaken the assessment of the above site and determined the Bushfire Attack Level stated above in accordance with the requirements of AS 3959-2018.	

Authorised Practitioner Stamp

Reliance on the assessment and determination of the Bushfire Attack Level contained in this certificate should not extend beyond a period of 12 months from the date of issue of the certificate. If this certificate was issued more than 12 months ago, it is recommended that the validity of the determination be confirmed with the Accredited Practitioner and where required an updated certificate issued.



# Bushfire Attack Level (BAL) Certificate

Determined in accordance with AS 3959-2018

This Certificate has been issued by a person accredited by Fire Protection Association Australia under the Bushfire Planning and Design (BPAD) Accreditation Scheme. The certificate details the conclusions of the full Bushfire Attack Level Assessment Report (full report) prepared by the Accredited Practitioner.



## Property Details and Description of Works

Address Details	Unit no	Street no	Lot no	Street name / Plan Reference		
		14	234	Quartermaine Boulevard / Apsley Estate		
Local government area	Suburb			State	Postcode	
	Mandogalup			WA	6167	
Main BCA class of the building	Class 1a	Use(s) of the building	Residential dwelling			
Description of the building or works	Class 1a building with associated Class 10a structure					

## Determination of Highest Bushfire Attack Level

AS 3959 Assessment Procedure	Vegetation Classification	Effective Slope	Separation Distance	BAL
Method 1	Class B Woodland	Flat/upslope	34 m	BAL – 12.5

## BPAD Accredited Practitioner Details

Name Zac Cockerill	<div style="border: 1px solid black; padding: 5px;"> <p>I hereby declare that I am a BPAD accredited bushfire practitioner. </p> <p>Accreditation No. <u>37803</u></p> <p>Signature <u></u></p> <p>Date <u>5/6/20</u></p> </div>
Company Details Strategen-JBS&G	
I hereby certify that I have undertaken the assessment of the above site and determined the Bushfire Attack Level stated above in accordance with the requirements of AS 3959-2018.	

Authorised Practitioner Stamp

Reliance on the assessment and determination of the Bushfire Attack Level contained in this certificate should not extend beyond a period of 12 months from the date of issue of the certificate. If this certificate was issued more than 12 months ago, it is recommended that the validity of the determination be confirmed with the Accredited Practitioner and where required an updated certificate issued.

# Bushfire Attack Level (BAL) Certificate

Determined in accordance with AS 3959-2018

This Certificate has been issued by a person accredited by Fire Protection Association Australia under the Bushfire Planning and Design (BPAD) Accreditation Scheme. The certificate details the conclusions of the full Bushfire Attack Level Assessment Report (full report) prepared by the Accredited Practitioner.


## Property Details and Description of Works

Address Details	Unit no	Street no	Lot no	Street name / Plan Reference		
		16	235	Quartermaine Boulevard / Apsley Estate		
Local government area	Suburb			State	Postcode	
	Mandogalup			WA	6167	
Main BCA class of the building	Class 1a	Use(s) of the building	Residential dwelling			
Description of the building or works	Class 1a building with associated Class 10a structure					

## Determination of Highest Bushfire Attack Level

AS 3959 Assessment Procedure	Vegetation Classification	Effective Slope	Separation Distance	BAL
Method 1	Class B Woodland	Flat/upslope	35 m	BAL - 12.5

## BPAD Accredited Practitioner Details

Name Zac Cockerill	<div style="border: 1px solid black; padding: 5px;"> <p>I hereby declare that I am a BPAD accredited bushfire practitioner. </p> <p>Accreditation No. <u>37803</u></p> <p>Signature <u></u></p> <p>Date <u>5/6/20</u></p> </div>
Company Details Strategen-JBS&G	
I hereby certify that I have undertaken the assessment of the above site and determined the Bushfire Attack Level stated above in accordance with the requirements of AS 3959-2018.	

Authorised Practitioner Stamp

Reliance on the assessment and determination of the Bushfire Attack Level contained in this certificate should not extend beyond a period of 12 months from the date of issue of the certificate. If this certificate was issued more than 12 months ago, it is recommended that the validity of the determination be confirmed with the Accredited Practitioner and where required an updated certificate issued.

# Bushfire Attack Level (BAL) Certificate

Determined in accordance with AS 3959-2018

This Certificate has been issued by a person accredited by Fire Protection Association Australia under the Bushfire Planning and Design (BPAD) Accreditation Scheme. The certificate details the conclusions of the full Bushfire Attack Level Assessment Report (full report) prepared by the Accredited Practitioner.

## Property Details and Description of Works



Address Details	Unit no	Street no	Lot no	Street name / Plan Reference	
		18	236	Quartermaine Boulevard / Apsley Estate	
Local government area	Suburb			State	Postcode
	Mandogalup			WA	6167
Main BCA class of the building	Class 1a	Use(s) of the building	Residential dwelling		
Description of the building or works	Class 1a building with associated Class 10a structure				

## Determination of Highest Bushfire Attack Level

AS 3959 Assessment Procedure	Vegetation Classification	Effective Slope	Separation Distance	BAL
Method 1	Class B Woodland	Flat/upslope	36 m	BAL – 12.5

## BPAD Accredited Practitioner Details

Name Zac Cockerill
Company Details Strategen-JBS&G
I hereby certify that I have undertaken the assessment of the above site and determined the Bushfire Attack Level stated above in accordance with the requirements of AS 3959-2018.

I hereby declare that I am a BPAD accredited bushfire practitioner.		
Accreditation No.	37803	
Signature		
Date	5/6/20	

Authorised Practitioner Stamp

Reliance on the assessment and determination of the Bushfire Attack Level contained in this certificate should not extend beyond a period of 12 months from the date of issue of the certificate. If this certificate was issued more than 12 months ago, it is recommended that the validity of the determination be confirmed with the Accredited Practitioner and where required an updated certificate issued.

# Bushfire Attack Level (BAL) Certificate

Determined in accordance with AS 3959-2018

This Certificate has been issued by a person accredited by Fire Protection Association Australia under the Bushfire Planning and Design (BPAD) Accreditation Scheme. The certificate details the conclusions of the full Bushfire Attack Level Assessment Report (full report) prepared by the Accredited Practitioner.

## Property Details and Description of Works



Address Details	Unit no	Street no	Lot no	Street name / Plan Reference		
		20	237	Quartermaine Boulevard / Apsley Estate		
Local government area	Suburb			State	Postcode	
	Mandogalup			WA	6167	
Main BCA class of the building	Class 1a	Use(s) of the building	Residential dwelling			
Description of the building or works	Class 1a building with associated Class 10a structure					

## Determination of Highest Bushfire Attack Level

AS 3959 Assessment Procedure	Vegetation Classification	Effective Slope	Separation Distance	BAL
Method 1	Class B Woodland	Flat/upslope	35.5 m	BAL – 12.5

## BPAD Accredited Practitioner Details

Name Zac Cockerill
Company Details Strategen-JBS&G
I hereby certify that I have undertaken the assessment of the above site and determined the Bushfire Attack Level stated above in accordance with the requirements of AS 3959-2018.

I hereby declare that I am a BPAD accredited bushfire practitioner.		
Accreditation No.	37803	
Signature		
Date	5/6/20	

Authorised Practitioner Stamp

Reliance on the assessment and determination of the Bushfire Attack Level contained in this certificate should not extend beyond a period of 12 months from the date of issue of the certificate. If this certificate was issued more than 12 months ago, it is recommended that the validity of the determination be confirmed with the Accredited Practitioner and where required an updated certificate issued.

# Bushfire Attack Level (BAL) Certificate

Determined in accordance with AS 3959-2018

This Certificate has been issued by a person accredited by Fire Protection Association Australia under the Bushfire Planning and Design (BPAD) Accreditation Scheme. The certificate details the conclusions of the full Bushfire Attack Level Assessment Report (full report) prepared by the Accredited Practitioner.



## Property Details and Description of Works

Address Details	Unit no	Street no	Lot no	Street name / Plan Reference		
		4	238	Townshend Parkway / Apsley Estate		
Local government area	Suburb			State	Postcode	
	Mandogalup			WA	6167	
Main BCA class of the building	Class 1a	Use(s) of the building	Residential dwelling			
Description of the building or works	Class 1a building with associated Class 10a structure					

## Determination of Highest Bushfire Attack Level

AS 3959 Assessment Procedure	Vegetation Classification	Effective Slope	Separation Distance	BAL
Method 1	Class B Woodland	Flat/upslope	70 m	BAL – 12.5

## BPAD Accredited Practitioner Details

Name Zac Cockerill	<div style="border: 1px solid black; padding: 5px;"> <p>I hereby declare that I am a BPAD accredited bushfire practitioner. </p> <p>Accreditation No. <u>37803</u></p> <p>Signature <u></u></p> <p>Date <u>5/6/20</u></p> </div>
Company Details Strategen-JBS&G	
I hereby certify that I have undertaken the assessment of the above site and determined the Bushfire Attack Level stated above in accordance with the requirements of AS 3959-2018.	

Authorised Practitioner Stamp

Reliance on the assessment and determination of the Bushfire Attack Level contained in this certificate should not extend beyond a period of 12 months from the date of issue of the certificate. If this certificate was issued more than 12 months ago, it is recommended that the validity of the determination be confirmed with the Accredited Practitioner and where required an updated certificate issued.

# Bushfire Attack Level (BAL) Certificate

Determined in accordance with AS 3959-2018

This Certificate has been issued by a person accredited by Fire Protection Association Australia under the Bushfire Planning and Design (BPAD) Accreditation Scheme. The certificate details the conclusions of the full Bushfire Attack Level Assessment Report (full report) prepared by the Accredited Practitioner.


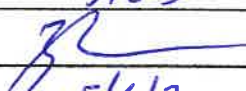
## Property Details and Description of Works

Address Details	Unit no	Street no	Lot no	Street name / Plan Reference	
		6	239	Townshend Parkway / Apsley Estate	
Local government area	Suburb			State	Postcode
	Mandogalup			WA	6167
Main BCA class of the building	Use(s) of the building		Residential dwelling		
Description of the building or works	Class 1a building with associated Class 10a structure				

## Determination of Highest Bushfire Attack Level

AS 3959 Assessment Procedure	Vegetation Classification	Effective Slope	Separation Distance	BAL
Method 1	Class B Woodland	Flat/upslope	83.5 m	BAL – 12.5

## BPAD Accredited Practitioner Details

Name Zac Cockerill	<div style="border: 1px solid black; padding: 5px;"> <p>I hereby declare that I am a BPAD accredited bushfire practitioner. </p> <p>Accreditation No. <u>37803</u></p> <p>Signature <u></u></p> <p>Date <u>5/6/20</u></p> </div>
Company Details Strategen-JBS&G	
I hereby certify that I have undertaken the assessment of the above site and determined the Bushfire Attack Level stated above in accordance with the requirements of AS 3959-2018.	

Authorised Practitioner Stamp

Reliance on the assessment and determination of the Bushfire Attack Level contained in this certificate should not extend beyond a period of 12 months from the date of issue of the certificate. If this certificate was issued more than 12 months ago, it is recommended that the validity of the determination be confirmed with the Accredited Practitioner and where required an updated certificate issued.

# Bushfire Attack Level (BAL) Certificate

Determined in accordance with AS 3959-2018

This Certificate has been issued by a person accredited by Fire Protection Association Australia under the Bushfire Planning and Design (BPAD) Accreditation Scheme. The certificate details the conclusions of the full Bushfire Attack Level Assessment Report (full report) prepared by the Accredited Practitioner.



## Property Details and Description of Works

Address Details	Unit no	Street no	Lot no	Street name / Plan Reference	
		2	240	Gosse Street / Apsley Estate	
Local government area	Suburb			State	Postcode
	Mandogalup			WA	6167
Main BCA class of the building	Class 1a	Use(s) of the building	Residential dwelling		
Description of the building or works	Class 1a building with associated Class 10a structure				

## Determination of Highest Bushfire Attack Level

AS 3959 Assessment Procedure	Vegetation Classification	Effective Slope	Separation Distance	BAL
Method 1	Class B Woodland	Flat/upslope	93.5 m	BAL – 12.5

## BPAD Accredited Practitioner Details

Name Zac Cockerill	<div style="border: 1px solid black; padding: 5px;"> <p>I hereby declare that I am a BPAD accredited bushfire practitioner. </p> <p>Accreditation No. <u>37803</u></p> <p>Signature <u></u></p> <p>Date <u>5/6/20</u></p> </div>
Company Details Strategen-JBS&G	
I hereby certify that I have undertaken the assessment of the above site and determined the Bushfire Attack Level stated above in accordance with the requirements of AS 3959-2018.	

Authorised Practitioner Stamp

Reliance on the assessment and determination of the Bushfire Attack Level contained in this certificate should not extend beyond a period of 12 months from the date of issue of the certificate. If this certificate was issued more than 12 months ago, it is recommended that the validity of the determination be confirmed with the Accredited Practitioner and where required an updated certificate issued.

# Bushfire Attack Level (BAL) Certificate

Determined in accordance with AS 3959-2018

This Certificate has been issued by a person accredited by Fire Protection Association Australia under the Bushfire Planning and Design (BPAD) Accreditation Scheme. The certificate details the conclusions of the full Bushfire Attack Level Assessment Report (full report) prepared by the Accredited Practitioner.


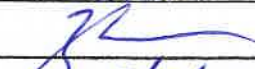
## Property Details and Description of Works

Address Details	Unit no	Street no	Lot no	Street name / Plan Reference	
		4	241	Gosse Street / Apsley Estate	
Local government area	Suburb			State	Postcode
	Mandogalup			WA	6167
Main BCA class of the building	Class 1a	Use(s) of the building	Residential dwelling		
Description of the building or works	Class 1a building with associated Class 10a structure				

## Determination of Highest Bushfire Attack Level

AS 3959 Assessment Procedure	Vegetation Classification	Effective Slope	Separation Distance	BAL
Method 1	Class B Woodland	Flat/upslope	99.5 m (lower BAL achievable with building setback)	BAL – 12.5

## BPAD Accredited Practitioner Details

Name Zac Cockerill	<div style="border: 1px solid black; padding: 5px;"> <p>I hereby declare that I am a BPAD accredited bushfire practitioner. </p> <p>Accreditation No. <u>37803</u></p> <p>Signature <u></u></p> <p>Date <u>5/6/20</u></p> </div>
Company Details Strategen-JBS&G	
I hereby certify that I have undertaken the assessment of the above site and determined the Bushfire Attack Level stated above in accordance with the requirements of AS 3959-2018.	

Authorised Practitioner Stamp

Reliance on the assessment and determination of the Bushfire Attack Level contained in this certificate should not extend beyond a period of 12 months from the date of issue of the certificate. If this certificate was issued more than 12 months ago, it is recommended that the validity of the determination be confirmed with the Accredited Practitioner and where required an updated certificate issued.



# Bushfire Attack Level (BAL) Certificate

Determined in accordance with AS 3959-2018

This Certificate has been issued by a person accredited by Fire Protection Association Australia under the Bushfire Planning and Design (BPAD) Accreditation Scheme. The certificate details the conclusions of the full Bushfire Attack Level Assessment Report (full report) prepared by the Accredited Practitioner.

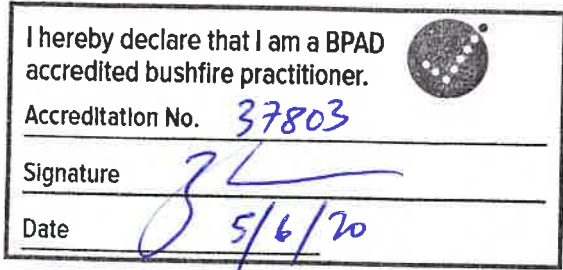
## Property Details and Description of Works

Address Details	Unit no	Street no	Lot no	Street name / Plan Reference	
		6	242	Gosse Street / Apsley Estate	
Local government area	Suburb			State	Postcode
	Mandogalup			WA	6167
Main BCA class of the building	Class 1a	Use(s) of the building	Residential dwelling		
Description of the building or works	Class 1a building with associated Class 10a structure				

## Determination of Highest Bushfire Attack Level

AS 3959 Assessment Procedure	Vegetation Classification	Effective Slope	Separation Distance	BAL
Method 1	Class B Woodland	Flat/upslope	110.5 m	BAL – LOW

## BPAD Accredited Practitioner Details

Name Zac Cockerill	 <p>I hereby declare that I am a BPAD accredited bushfire practitioner. Accreditation No. <u>37803</u> Signature <u>[Signature]</u> Date <u>5/6/20</u></p>
Company Details Strategen-JBS&G	
I hereby certify that I have undertaken the assessment of the above site and determined the Bushfire Attack Level stated above in accordance with the requirements of AS 3959-2018.	

Authorized Practitioner Stamp

Reliance on the assessment and determination of the Bushfire Attack Level contained in this certificate should not extend beyond a period of 12 months from the date of issue of the certificate. If this certificate was issued more than 12 months ago, it is recommended that the validity of the determination be confirmed with the Accredited Practitioner and where required an updated certificate issued.

# Bushfire Attack Level (BAL) Certificate

Determined in accordance with AS 3959-2018

This Certificate has been issued by a person accredited by Fire Protection Association Australia under the Bushfire Planning and Design (BPAD) Accreditation Scheme. The certificate details the conclusions of the full Bushfire Attack Level Assessment Report (full report) prepared by the Accredited Practitioner.

## Property Details and Description of Works

Address Details	Unit no	Street no	Lot no	Street name / Plan Reference	
		8	243	Gosse Street / Apsley Estate	
Local government area	Suburb			State	Postcode
	Mandogalup			WA	6167
Main BCA class of the building	Class 1a	Use(s) of the building	Residential dwelling		
Description of the building or works	Class 1a building with associated Class 10a structure				

## Determination of Highest Bushfire Attack Level

AS 3959 Assessment Procedure	Vegetation Classification	Effective Slope	Separation Distance	BAL
Method 1	Class B Woodland	Flat/upslope	120 m	BAL – LOW

## BPAD Accredited Practitioner Details

Name Zac Cockerill	<div style="border: 1px solid black; padding: 5px;"> <p>I hereby declare that I am a BPAD accredited bushfire practitioner. </p> <p>Accreditation No. <u>37803</u></p> <p>Signature <u></u></p> <p>Date <u>5/6/20</u></p> </div>
Company Details Strategen-JBS&G	
I hereby certify that I have undertaken the assessment of the above site and determined the Bushfire Attack Level stated above in accordance with the requirements of AS 3959-2018.	

Authorised Practitioner Stamp

Reliance on the assessment and determination of the Bushfire Attack Level contained in this certificate should not extend beyond a period of 12 months from the date of issue of the certificate. If this certificate was issued more than 12 months ago, it is recommended that the validity of the determination be confirmed with the Accredited Practitioner and where required an updated certificate issued.

# Bushfire Attack Level (BAL) Certificate

Determined in accordance with AS 3959-2018

This Certificate has been issued by a person accredited by Fire Protection Association Australia under the Bushfire Planning and Design (BPAD) Accreditation Scheme. The certificate details the conclusions of the full Bushfire Attack Level Assessment Report (full report) prepared by the Accredited Practitioner.



## Property Details and Description of Works

Address Details	Unit no	Street no	Lot no	Street name / Plan Reference	
		10	244	Gosse Street / Apsley Estate	
Local government area	Suburb			State	Postcode
	Mandogalup			WA	6167
Main BCA class of the building	Class 1a	Use(s) of the building	Residential dwelling		
Description of the building or works	Class 1a building with associated Class 10a structure				

## Determination of Highest Bushfire Attack Level

AS 3959 Assessment Procedure	Vegetation Classification	Effective Slope	Separation Distance	BAL
Method 1	Class B Woodland	Flat/upslope	130 m	BAL – LOW

## BPAD Accredited Practitioner Details

Name Zac Cockerill	<div style="border: 1px solid black; padding: 5px;"> <p>I hereby declare that I am a BPAD accredited bushfire practitioner. </p> <p>Accreditation No. <u>37803</u></p> <p>Signature <u></u></p> <p>Date <u>5/6/20</u></p> </div>
Company Details Strategen-JBS&G	
I hereby certify that I have undertaken the assessment of the above site and determined the Bushfire Attack Level stated above in accordance with the requirements of AS 3959-2018.	

Authorised Practitioner Stamp

Reliance on the assessment and determination of the Bushfire Attack Level contained in this certificate should not extend beyond a period of 12 months from the date of issue of the certificate. If this certificate was issued more than 12 months ago, it is recommended that the validity of the determination be confirmed with the Accredited Practitioner and where required an updated certificate issued.

# Bushfire Attack Level (BAL) Certificate

Determined in accordance with AS 3959-2018

This Certificate has been issued by a person accredited by Fire Protection Association Australia under the Bushfire Planning and Design (BPAD) Accreditation Scheme. The certificate details the conclusions of the full Bushfire Attack Level Assessment Report (full report) prepared by the Accredited Practitioner.

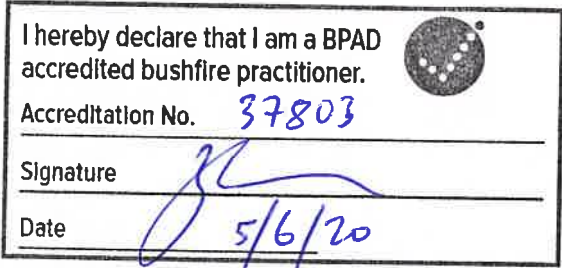
## Property Details and Description of Works

Address Details	Unit no	Street no	Lot no	Street name / Plan Reference	
		12	245	Gosse Street / Apsley Estate	
Local government area	Suburb			State	Postcode
	Mandogalup			WA	6167
Main BCA class of the building	Class 1a	Use(s) of the building	Residential dwelling		
Description of the building or works	Class 1a building with associated Class 10a structure				

## Determination of Highest Bushfire Attack Level

AS 3959 Assessment Procedure	Vegetation Classification	Effective Slope	Separation Distance	BAL
Method 1	Class B Woodland	Flat/upslope	142 m	BAL – LOW

## BPAD Accredited Practitioner Details

Name Zac Cockerill	 <p>I hereby declare that I am a BPAD accredited bushfire practitioner. Accreditation No. <u>37803</u> Signature <u>[Signature]</u> Date <u>5/6/20</u></p>
Company Details Strategen-JBS&G	
I hereby certify that I have undertaken the assessment of the above site and determined the Bushfire Attack Level stated above in accordance with the requirements of AS 3959-2018.	

Authorized Practitioner Stamp

Reliance on the assessment and determination of the Bushfire Attack Level contained in this certificate should not extend beyond a period of 12 months from the date of issue of the certificate. If this certificate was issued more than 12 months ago, it is recommended that the validity of the determination be confirmed with the Accredited Practitioner and where required an updated certificate issued.

# Bushfire Attack Level (BAL) Certificate

Determined in accordance with AS 3959-2018

This Certificate has been issued by a person accredited by Fire Protection Association Australia under the Bushfire Planning and Design (BPAD) Accreditation Scheme. The certificate details the conclusions of the full Bushfire Attack Level Assessment Report (full report) prepared by the Accredited Practitioner.


## Property Details and Description of Works

Address Details	Unit no	Street no	Lot no	Street name / Plan Reference		
		13	413	Townshend Parkway / Apsley Estate		
Local government area	Suburb			State	Postcode	
	Mandogalup			WA	6167	
Main BCA class of the building	Class 1a	Use(s) of the building	Residential dwelling			
Description of the building or works	Class 1a building with associated Class 10a structure					

## Determination of Highest Bushfire Attack Level

AS 3959 Assessment Procedure	Vegetation Classification	Effective Slope	Separation Distance	BAL
Method 1	Class B Woodland	Flat/upslope	78.5 m	BAL – 12.5

## BPAD Accredited Practitioner Details

Name Zac Cockerill	<div style="border: 1px solid black; padding: 5px;"> <p>I hereby declare that I am a BPAD accredited bushfire practitioner. </p> <p>Accreditation No. <u>37803</u></p> <p>Signature <u></u></p> <p>Date <u>5/6/20</u></p> </div>
Company Details Strategen-JBS&G	
I hereby certify that I have undertaken the assessment of the above site and determined the Bushfire Attack Level stated above in accordance with the requirements of AS 3959-2018.	

Authorised Practitioner Stamp

Reliance on the assessment and determination of the Bushfire Attack Level contained in this certificate should not extend beyond a period of 12 months from the date of issue of the certificate. If this certificate was issued more than 12 months ago, it is recommended that the validity of the determination be confirmed with the Accredited Practitioner and where required an updated certificate issued.

# Bushfire Attack Level (BAL) Certificate

Determined in accordance with AS 3959-2018

This Certificate has been issued by a person accredited by Fire Protection Association Australia under the Bushfire Planning and Design (BPAD) Accreditation Scheme. The certificate details the conclusions of the full Bushfire Attack Level Assessment Report (full report) prepared by the Accredited Practitioner.

## Property Details and Description of Works

Address Details	Unit no	Street no	Lot no	Street name / Plan Reference		
		11	414	Townshend Parkway / Apsley Estate		
Local government area	Suburb			State	Postcode	
	Mandogalup			WA	6167	
Main BCA class of the building	Class 1a		Use(s) of the building	Residential dwelling		
Description of the building or works	Class 1a building with associated Class 10a structure					

## Determination of Highest Bushfire Attack Level

AS 3959 Assessment Procedure	Vegetation Classification	Effective Slope	Separation Distance	BAL
Method 1	Class D Scrub	Flat/upslope	78.5 m	BAL - 12.5

## BPAD Accredited Practitioner Details

Name Zac Cockerill	<div style="border: 1px solid black; padding: 5px;"> <p>I hereby declare that I am a BPAD accredited bushfire practitioner. </p> <p>Accreditation No. <u>37803</u></p> <p>Signature <u></u></p> <p>Date <u>5/6/20</u></p> </div>
Company Details Strategen-JBS&G	
I hereby certify that I have undertaken the assessment of the above site and determined the Bushfire Attack Level stated above in accordance with the requirements of AS 3959-2018.	

Authorised Practitioner Stamp

Reliance on the assessment and determination of the Bushfire Attack Level contained in this certificate should not extend beyond a period of 12 months from the date of issue of the certificate. If this certificate was issued more than 12 months ago, it is recommended that the validity of the determination be confirmed with the Accredited Practitioner and where required an updated certificate issued.

# Bushfire Attack Level (BAL) Certificate

Determined in accordance with AS 3959-2018

This Certificate has been issued by a person accredited by Fire Protection Association Australia under the Bushfire Planning and Design (BPAD) Accreditation Scheme. The certificate details the conclusions of the full Bushfire Attack Level Assessment Report (full report) prepared by the Accredited Practitioner.



## Property Details and Description of Works

Address Details	Unit no	Street no	Lot no	Street name / Plan Reference		
		9	415	Townshend Parkway / Apsley Estate		
Local government area	Suburb			State	Postcode	
	Mandogalup			WA	6167	
Main BCA class of the building	Class 1a	Use(s) of the building	Residential dwelling			
Description of the building or works	Class 1a building with associated Class 10a structure					

## Determination of Highest Bushfire Attack Level

AS 3959 Assessment Procedure	Vegetation Classification	Effective Slope	Separation Distance	BAL
Method 1	Class D Scrub	Flat/upslope	78.5 m	BAL – 12.5

## BPAD Accredited Practitioner Details

Name Zac Cockerill	<div style="border: 1px solid black; padding: 5px;"> <p>I hereby declare that I am a BPAD accredited bushfire practitioner. </p> <p>Accreditation No. <u>37803</u></p> <p>Signature <u></u></p> <p>Date <u>5/6/20</u></p> </div>
Company Details Strategen-JBS&G	
I hereby certify that I have undertaken the assessment of the above site and determined the Bushfire Attack Level stated above in accordance with the requirements of AS 3959-2018.	

Authorised Practitioner Stamp

Reliance on the assessment and determination of the Bushfire Attack Level contained in this certificate should not extend beyond a period of 12 months from the date of issue of the certificate. If this certificate was issued more than 12 months ago, it is recommended that the validity of the determination be confirmed with the Accredited Practitioner and where required an updated certificate issued.

# Bushfire Attack Level (BAL) Certificate

Determined in accordance with AS 3959-2018

This Certificate has been issued by a person accredited by Fire Protection Association Australia under the Bushfire Planning and Design (BPAD) Accreditation Scheme. The certificate details the conclusions of the full Bushfire Attack Level Assessment Report (full report) prepared by the Accredited Practitioner.


## Property Details and Description of Works

Address Details	Unit no	Street no	Lot no	Street name / Plan Reference		
		7	416	Townshend Parkway / Apsley Estate		
Local government area	Suburb			State	Postcode	
	Mandogalup			WA	6167	
Main BCA class of the building	Class 1a	Use(s) of the building	Residential dwelling			
Description of the building or works	Class 1a building with associated Class 10a structure					

## Determination of Highest Bushfire Attack Level

AS 3959 Assessment Procedure	Vegetation Classification	Effective Slope	Separation Distance	BAL
Method 1	Class B Woodland	Flat/upslope	78 m	BAL – 12.5

## BPAD Accredited Practitioner Details

Name Zac Cockerill	<div style="border: 1px solid black; padding: 5px;"> <p>I hereby declare that I am a BPAD accredited bushfire practitioner. </p> <p>Accreditation No. <u>37803</u></p> <p>Signature <u>[Signature]</u></p> <p>Date <u>5/6/20</u></p> </div>
Company Details Strategen-JBS&G	
I hereby certify that I have undertaken the assessment of the above site and determined the Bushfire Attack Level stated above in accordance with the requirements of AS 3959-2018.	

Authorised Practitioner Stamp

Reliance on the assessment and determination of the Bushfire Attack Level contained in this certificate should not extend beyond a period of 12 months from the date of issue of the certificate. If this certificate was issued more than 12 months ago, it is recommended that the validity of the determination be confirmed with the Accredited Practitioner and where required an updated certificate issued.



# Bushfire Attack Level (BAL) Certificate

Determined in accordance with AS 3959-2018

This Certificate has been issued by a person accredited by Fire Protection Association Australia under the Bushfire Planning and Design (BPAD) Accreditation Scheme. The certificate details the conclusions of the full Bushfire Attack Level Assessment Report (full report) prepared by the Accredited Practitioner.



## Property Details and Description of Works

Address Details	Unit no	Street no	Lot no	Street name / Plan Reference	
		5	417	Townshend Parkway / Apsley Estate	
Local government area	Suburb			State	Postcode
	Mandogalup			WA	6167
Main BCA class of the building	Class 1a	Use(s) of the building	Residential dwelling		
Description of the building or works	Class 1a building with associated Class 10a structure				

## Determination of Highest Bushfire Attack Level

AS 3959 Assessment Procedure	Vegetation Classification	Effective Slope	Separation Distance	BAL
Method 1	Class B Woodland	Flat/upslope	80.5 m	BAL - 12.5

## BPAD Accredited Practitioner Details

Name Zac Cockerill	<div style="border: 1px solid black; padding: 5px;"> <p>I hereby declare that I am a BPAD accredited bushfire practitioner. </p> <p>Accreditation No. <u>37803</u></p> <p>Signature <u></u></p> <p>Date <u>5/6/20</u></p> </div>
Company Details Strategen-JBS&G	
I hereby certify that I have undertaken the assessment of the above site and determined the Bushfire Attack Level stated above in accordance with the requirements of AS 3959-2018.	

Authorised Practitioner Stamp

Reliance on the assessment and determination of the Bushfire Attack Level contained in this certificate should not extend beyond a period of 12 months from the date of issue of the certificate. If this certificate was issued more than 12 months ago, it is recommended that the validity of the determination be confirmed with the Accredited Practitioner and where required an updated certificate issued.

# Bushfire Attack Level (BAL) Certificate

Determined in accordance with AS 3959-2018

This Certificate has been issued by a person accredited by Fire Protection Association Australia under the Bushfire Planning and Design (BPAD) Accreditation Scheme. The certificate details the conclusions of the full Bushfire Attack Level Assessment Report (full report) prepared by the Accredited Practitioner.



## Property Details and Description of Works

Address Details	Unit no	Street no	Lot no	Street name / Plan Reference		
		3	418	Townshend Parkway / Apsley Estate		
Local government area	Suburb			State	Postcode	
	Mandogalup			WA	6167	
Main BCA class of the building	Class 1a	Use(s) of the building	Residential dwelling			
Description of the building or works	Class 1a building with associated Class 10a structure					

## Determination of Highest Bushfire Attack Level

AS 3959 Assessment Procedure	Vegetation Classification	Effective Slope	Separation Distance	BAL
Method 1	Class B Woodland	Flat/upslope	66.5 m	BAL – 12.5

## BPAD Accredited Practitioner Details

Name Zac Cockerill	<div style="border: 1px solid black; padding: 5px;"> <p>I hereby declare that I am a BPAD accredited bushfire practitioner. </p> <p>Accreditation No. <u>37803</u></p> <p>Signature <u></u></p> <p>Date <u>5/6/20</u></p> </div>
Company Details Strategen-JBS&G	
I hereby certify that I have undertaken the assessment of the above site and determined the Bushfire Attack Level stated above in accordance with the requirements of AS 3959-2018.	

Authorised Practitioner Stamp

Reliance on the assessment and determination of the Bushfire Attack Level contained in this certificate should not extend beyond a period of 12 months from the date of issue of the certificate. If this certificate was issued more than 12 months ago, it is recommended that the validity of the determination be confirmed with the Accredited Practitioner and where required an updated certificate issued.

# Bushfire Attack Level (BAL) Certificate

Determined in accordance with AS 3959-2018

This Certificate has been issued by a person accredited by Fire Protection Association Australia under the Bushfire Planning and Design (BPAD) Accreditation Scheme. The certificate details the conclusions of the full Bushfire Attack Level Assessment Report (full report) prepared by the Accredited Practitioner.

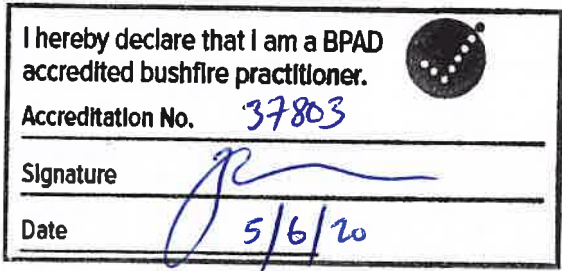
## Property Details and Description of Works

Address Details	Unit no	Street no	Lot no	Street name / Plan Reference	
		22	419	Quartermaine Boulevard / Apsley Estate	
Local government area	Suburb			State	Postcode
	Mandogalup			WA	6167
Main BCA class of the building	Class 1a	Use(s) of the building	Residential dwelling		
Description of the building or works	Class 1a building with associated Class 10a structure				

## Determination of Highest Bushfire Attack Level

AS 3959 Assessment Procedure	Vegetation Classification	Effective Slope	Separation Distance	BAL
Method 1	Class B Woodland	Flat/upslope	27.6 m (lower BAL achievable with building setback)	BAL – 19

## BPAD Accredited Practitioner Details

<b>Name</b> Zac Cockerill	 <p><b>I hereby declare that I am a BPAD accredited bushfire practitioner.</b>          Accreditation No. <u>37803</u>          Signature <u>[Signature]</u>          Date <u>5/6/20</u></p>
<b>Company Details</b> Strategen-JBS&G	
I hereby certify that I have undertaken the assessment of the above site and determined the Bushfire Attack Level stated above in accordance with the requirements of AS 3959-2018.	

Authorised Practitioner Stamp

Reliance on the assessment and determination of the Bushfire Attack Level contained in this certificate should not extend beyond a period of 12 months from the date of issue of the certificate. If this certificate was issued more than 12 months ago, it is recommended that the validity of the determination be confirmed with the Accredited Practitioner and where required an updated certificate issued.

# Bushfire Attack Level (BAL) Certificate

Determined in accordance with AS 3959-2018

This Certificate has been issued by a person accredited by Fire Protection Association Australia under the Bushfire Planning and Design (BPAD) Accreditation Scheme. The certificate details the conclusions of the full Bushfire Attack Level Assessment Report (full report) prepared by the Accredited Practitioner.


## Property Details and Description of Works

Address Details	Unit no	Street no	Lot no	Street name / Plan Reference	
		24	420	Quartermaine Boulevard / Apsley Estate	
Local government area	Suburb			State	Postcode
	Mandogalup			WA	6167
Main BCA class of the building	Class 1a	Use(s) of the building	Residential dwelling		
Description of the building or works	Class 1a building with associated Class 10a structure				

## Determination of Highest Bushfire Attack Level

AS 3959 Assessment Procedure	Vegetation Classification	Effective Slope	Separation Distance	BAL
Method 1	Class B Woodland	Flat/upslope	27.8 m (lower BAL achievable with building setback)	BAL - 19

## BPAD Accredited Practitioner Details

<b>Name</b> Zac Cockerill	<div style="border: 1px solid black; padding: 5px;"> <p>I hereby declare that I am a BPAD accredited bushfire practitioner. </p> <p>Accreditation No. <u>37803</u></p> <p>Signature <u>[Signature]</u></p> <p>Date <u>5/6/20</u></p> </div>
<b>Company Details</b> Strategen-JBS&G	
I hereby certify that I have undertaken the assessment of the above site and determined the Bushfire Attack Level stated above in accordance with the requirements of AS 3959-2018.	

Authorised Practitioner Stamp

Reliance on the assessment and determination of the Bushfire Attack Level contained in this certificate should not extend beyond a period of 12 months from the date of issue of the certificate. If this certificate was issued more than 12 months ago, it is recommended that the validity of the determination be confirmed with the Accredited Practitioner and where required an updated certificate issued.

# Bushfire Attack Level (BAL) Certificate

Determined in accordance with AS 3959-2018

This Certificate has been issued by a person accredited by Fire Protection Association Australia under the Bushfire Planning and Design (BPAD) Accreditation Scheme. The certificate details the conclusions of the full Bushfire Attack Level Assessment Report (full report) prepared by the Accredited Practitioner.



## Property Details and Description of Works

Address Details	Unit no	Street no	Lot no	Street name / Plan Reference	
		26	421	Quartermaine Boulevard / Apsley Estate	
Local government area	Suburb			State	Postcode
	Mandogalup			WA	6167
Main BCA class of the building	Use(s) of the building		Residential dwelling		
Description of the building or works	Class 1a building with associated Class 10a structure				

## Determination of Highest Bushfire Attack Level

AS 3959 Assessment Procedure	Vegetation Classification	Effective Slope	Separation Distance	BAL
Method 1	Class B Woodland	Flat/upslope	28 m (lower BAL achievable with building setback)	BAL – 19

## BPAD Accredited Practitioner Details

Name Zac Cockerill	<div style="border: 1px solid black; padding: 5px;"> <p>I hereby declare that I am a BPAD accredited bushfire practitioner. </p> <p>Accreditation No. <u>37803</u></p> <p>Signature <u></u></p> <p>Date <u>5/6/20</u></p> </div>
Company Details Strategen-JBS&G	
I hereby certify that I have undertaken the assessment of the above site and determined the Bushfire Attack Level stated above in accordance with the requirements of AS 3959-2018.	

Authorised Practitioner Stamp

Reliance on the assessment and determination of the Bushfire Attack Level contained in this certificate should not extend beyond a period of 12 months from the date of issue of the certificate. If this certificate was issued more than 12 months ago, it is recommended that the validity of the determination be confirmed with the Accredited Practitioner and where required an updated certificate issued.

# Bushfire Attack Level (BAL) Certificate

Determined in accordance with AS 3959-2018

This Certificate has been issued by a person accredited by Fire Protection Association Australia under the Bushfire Planning and Design (BPAD) Accreditation Scheme. The certificate details the conclusions of the full Bushfire Attack Level Assessment Report (full report) prepared by the Accredited Practitioner.


## Property Details and Description of Works

Address Details	Unit no	Street no	Lot no	Street name / Plan Reference	
		28	422	Quartermaine Boulevard / Apsley Estate	
Local government area	Suburb			State	Postcode
	Mandogalup			WA	6167
Main BCA class of the building	Class 1a	Use(s) of the building	Residential dwelling		
Description of the building or works	Class 1a building with associated Class 10a structure				

## Determination of Highest Bushfire Attack Level

AS 3959 Assessment Procedure	Vegetation Classification	Effective Slope	Separation Distance	BAL
Method 1	Class B Woodland	Flat/upslope	28.2 m (lower BAL achievable with building setback)	BAL – 19

## BPAD Accredited Practitioner Details

<p><b>Name</b> Zac Cockerill</p> <p><b>Company Details</b> Strategen-JBS&amp;G</p> <p>I hereby certify that I have undertaken the assessment of the above site and determined the Bushfire Attack Level stated above in accordance with the requirements of AS 3959-2018.</p>	<div style="border: 1px solid black; padding: 5px;"> <p>I hereby declare that I am a BPAD accredited bushfire practitioner. </p> <p>Accreditation No. <u>37803</u></p> <hr/> <p>Signature <u>[Signature]</u></p> <hr/> <p>Date <u>5/6/20</u></p> </div> <p><i>Authorised Practitioner Stamp</i></p>
---	--

Reliance on the assessment and determination of the Bushfire Attack Level contained in this certificate should not extend beyond a period of 12 months from the date of issue of the certificate. If this certificate was issued more than 12 months ago, it is recommended that the validity of the determination be confirmed with the Accredited Practitioner and where required an updated certificate issued.

# Bushfire Attack Level (BAL) Certificate

Determined in accordance with AS 3959-2018

This Certificate has been issued by a person accredited by Fire Protection Association Australia under the Bushfire Planning and Design (BPAD) Accreditation Scheme. The certificate details the conclusions of the full Bushfire Attack Level Assessment Report (full report) prepared by the Accredited Practitioner.

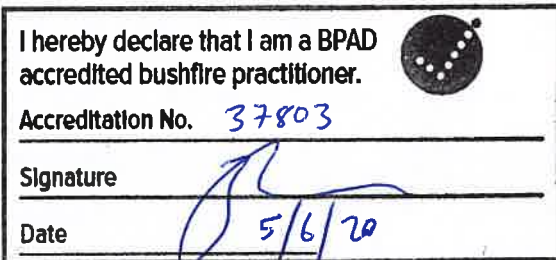
## Property Details and Description of Works

Address Details	Unit no	Street no	Lot no	Street name / Plan Reference	
		30	423	Quartermaine Boulevard / Apsley Estate	
Local government area	Suburb			State	Postcode
	Mandogalup			WA	6167
Main BCA class of the building	Class 1a	Use(s) of the building	Residential dwelling		
Description of the building or works	Class 1a building with associated Class 10a structure				

## Determination of Highest Bushfire Attack Level

AS 3959 Assessment Procedure	Vegetation Classification	Effective Slope	Separation Distance	BAL
Method 1	Class B Woodland	Flat/upslope	27.9 m (lower BAL achievable with building setback)	BAL - 19

## BPAD Accredited Practitioner Details

Name Zac Cockerill	 <p>I hereby declare that I am a BPAD accredited bushfire practitioner.          Accreditation No. 37803          Signature          Date 5/6/20</p>
Company Details Strategen-JBS&G	
I hereby certify that I have undertaken the assessment of the above site and determined the Bushfire Attack Level stated above in accordance with the requirements of AS 3959-2018.	

Authorised Practitioner Stamp

Reliance on the assessment and determination of the Bushfire Attack Level contained in this certificate should not extend beyond a period of 12 months from the date of issue of the certificate. If this certificate was issued more than 12 months ago, it is recommended that the validity of the determination be confirmed with the Accredited Practitioner and where required an updated certificate issued.

# Bushfire Attack Level (BAL) Certificate

Determined in accordance with AS 3959-2018

This Certificate has been issued by a person accredited by Fire Protection Association Australia under the Bushfire Planning and Design (BPAD) Accreditation Scheme. The certificate details the conclusions of the full Bushfire Attack Level Assessment Report (full report) prepared by the Accredited Practitioner.


## Property Details and Description of Works

Address Details	Unit no	Street no	Lot no	Street name / Plan Reference	
		32	424	Quartermaine Boulevard / Apsley Estate	
Local government area	Suburb			State	Postcode
	Mandogalup			WA	6167
Main BCA class of the building	Class 1a		Use(s) of the building	Residential dwelling	
Description of the building or works	Class 1a building with associated Class 10a structure				

## Determination of Highest Bushfire Attack Level

AS 3959 Assessment Procedure	Vegetation Classification	Effective Slope	Separation Distance	BAL
Method 1	Class B Woodland	Flat/upslope	28 m (lower BAL achievable with building setback)	BAL – 19

## BPAD Accredited Practitioner Details

Name Zac Cockerill	<div style="border: 1px solid black; padding: 5px;"> <p>I hereby declare that I am a BPAD accredited bushfire practitioner. </p> <p>Accreditation No. <u>37803</u></p> <p>Signature <u>[Signature]</u></p> <p>Date <u>5/6/20</u></p> </div>
Company Details Strategen-JBS&G	
I hereby certify that I have undertaken the assessment of the above site and determined the Bushfire Attack Level stated above in accordance with the requirements of AS 3959-2018.	

Authorised Practitioner Stamp

Reliance on the assessment and determination of the Bushfire Attack Level contained in this certificate should not extend beyond a period of 12 months from the date of issue of the certificate. If this certificate was issued more than 12 months ago, it is recommended that the validity of the determination be confirmed with the Accredited Practitioner and where required an updated certificate issued.



# Bushfire Attack Level (BAL) Certificate

Determined in accordance with AS 3959-2018

This Certificate has been issued by a person accredited by Fire Protection Association Australia under the Bushfire Planning and Design (BPAD) Accreditation Scheme. The certificate details the conclusions of the full Bushfire Attack Level Assessment Report (full report) prepared by the Accredited Practitioner.

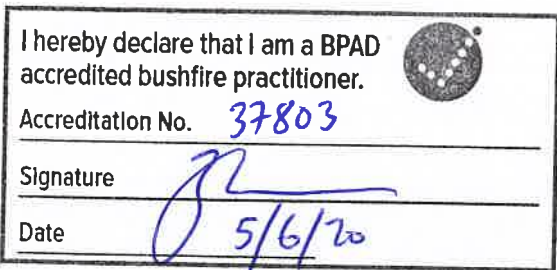
## Property Details and Description of Works

Address Details	Unit no	Street no	Lot no	Street name / Plan Reference	
		34	425	Quartermaine Boulevard / Apsley Estate	
Local government area	Suburb			State	Postcode
	Mandogalup			WA	6167
Main BCA class of the building	Class 1a	Use(s) of the building	Residential dwelling		
Description of the building or works	Class 1a building with associated Class 10a structure				

## Determination of Highest Bushfire Attack Level

AS 3959 Assessment Procedure	Vegetation Classification	Effective Slope	Separation Distance	BAL
Method 1	Class B Woodland	Flat/upslope	26.6 m (lower BAL achievable with building setback)	BAL – 19

## BPAD Accredited Practitioner Details

Name Zac Cockerill	 <p>I hereby declare that I am a BPAD accredited bushfire practitioner. Accreditation No. 37803 Signature Date 5/6/20</p>
Company Details Strategen-JBS&G	
I hereby certify that I have undertaken the assessment of the above site and determined the Bushfire Attack Level stated above in accordance with the requirements of AS 3959-2018.	

Authorized Practitioner Stamp

Reliance on the assessment and determination of the Bushfire Attack Level contained in this certificate should not extend beyond a period of 12 months from the date of issue of the certificate. If this certificate was issued more than 12 months ago, it is recommended that the validity of the determination be confirmed with the Accredited Practitioner and where required an updated certificate issued.

# Bushfire Attack Level (BAL) Certificate

Determined in accordance with AS 3959-2018

This Certificate has been issued by a person accredited by Fire Protection Association Australia under the Bushfire Planning and Design (BPAD) Accreditation Scheme. The certificate details the conclusions of the full Bushfire Attack Level Assessment Report (full report) prepared by the Accredited Practitioner.


## Property Details and Description of Works

Address Details	Unit no	Street no	Lot no	Street name / Plan Reference	
		36	426	Quartermaine Boulevard / Apsley Estate	
Local government area	Suburb			State	Postcode
	Mandogalup			WA	6167
Main BCA class of the building	Class 1a	Use(s) of the building	Residential dwelling		
Description of the building or works	Class 1a building with associated Class 10a structure				

## Determination of Highest Bushfire Attack Level

AS 3959 Assessment Procedure	Vegetation Classification	Effective Slope	Separation Distance	BAL
Method 1	Class B Woodland	Flat/upslope	25 m (lower BAL achievable with building setback)	BAL - 19

## BPAD Accredited Practitioner Details

Name Zac Cockerill	<div style="border: 1px solid black; padding: 5px;"> <p>I hereby declare that I am a BPAD accredited bushfire practitioner. </p> <p>Accreditation No. <u>37803</u></p> <p>Signature <u>[Signature]</u></p> <p>Date <u>5/6/20</u></p> </div>
Company Details Strategen-JBS&G	
I hereby certify that I have undertaken the assessment of the above site and determined the Bushfire Attack Level stated above in accordance with the requirements of AS 3959-2018.	

Authorised Practitioner Stamp

Reliance on the assessment and determination of the Bushfire Attack Level contained in this certificate should not extend beyond a period of 12 months from the date of issue of the certificate. If this certificate was issued more than 12 months ago, it is recommended that the validity of the determination be confirmed with the Accredited Practitioner and where required an updated certificate issued.

# Bushfire Attack Level (BAL) Certificate

Determined in accordance with AS 3959-2018

This Certificate has been issued by a person accredited by Fire Protection Association Australia under the Bushfire Planning and Design (BPAD) Accreditation Scheme. The certificate details the conclusions of the full Bushfire Attack Level Assessment Report (full report) prepared by the Accredited Practitioner.



## Property Details and Description of Works

Address Details	Unit no	Street no	Lot no	Street name / Plan Reference	
		38	427	Quartermaine Boulevard / Apsley Estate	
Local government area	Suburb			State	Postcode
	Mandogalup			WA	6167
Main BCA class of the building	Class 1a	Use(s) of the building	Residential dwelling		
Description of the building or works	Class 1a building with associated Class 10a structure				

## Determination of Highest Bushfire Attack Level

AS 3959 Assessment Procedure	Vegetation Classification	Effective Slope	Separation Distance	BAL
Method 1	Class B Woodland	Flat/upslope	25 m (lower BAL achievable with building setback)	BAL - 19

## BPAD Accredited Practitioner Details

Name Zac Cockerill	<div style="border: 1px solid black; padding: 5px;"> <p>I hereby declare that I am a BPAD accredited bushfire practitioner. </p> <p>Accreditation No. <u>37803</u></p> <p>Signature <u></u></p> <p>Date <u>5/6/20</u></p> </div>
Company Details Strategen-JBS&G	
I hereby certify that I have undertaken the assessment of the above site and determined the Bushfire Attack Level stated above in accordance with the requirements of AS 3959-2018.	

Authorised Practitioner Stamp

Reliance on the assessment and determination of the Bushfire Attack Level contained in this certificate should not extend beyond a period of 12 months from the date of issue of the certificate. If this certificate was issued more than 12 months ago, it is recommended that the validity of the determination be confirmed with the Accredited Practitioner and where required an updated certificate issued.

# Bushfire Attack Level (BAL) Certificate

Determined in accordance with AS 3959-2018

This Certificate has been issued by a person accredited by Fire Protection Association Australia under the Bushfire Planning and Design (BPAD) Accreditation Scheme. The certificate details the conclusions of the full Bushfire Attack Level Assessment Report (full report) prepared by the Accredited Practitioner.

## Property Details and Description of Works

Address Details	Unit no	Street no	Lot no	Street name / Plan Reference		
		9	831	Horrocks Street / Apsley Estate		
Local government area	Suburb			State	Postcode	
	Mandogalup			WA	6167	
Main BCA class of the building	Class 1a	Use(s) of the building	Residential dwelling			
Description of the building or works	Class 1a building with associated Class 10a structure					

## Determination of Highest Bushfire Attack Level

AS 3959 Assessment Procedure	Vegetation Classification	Effective Slope	Separation Distance	BAL
Method 1	Class B Woodland	Flat/upslope	102.5 m	BAL – LOW

## BPAD Accredited Practitioner Details

Name Zac Cockerill	<div style="border: 1px solid black; padding: 5px;"> <p>I hereby declare that I am a BPAD accredited bushfire practitioner. </p> <p>Accreditation No. <u>37803</u></p> <p>Signature <u>[Signature]</u></p> <p>Date <u>5/6/20</u></p> </div>
Company Details Strategen-JBS&G	
I hereby certify that I have undertaken the assessment of the above site and determined the Bushfire Attack Level stated above in accordance with the requirements of AS 3959-2018.	

Authorised Practitioner Stamp

Reliance on the assessment and determination of the Bushfire Attack Level contained in this certificate should not extend beyond a period of 12 months from the date of issue of the certificate. If this certificate was issued more than 12 months ago, it is recommended that the validity of the determination be confirmed with the Accredited Practitioner and where required an updated certificate issued.

# Bushfire Attack Level (BAL) Certificate

Determined in accordance with AS 3959-2018

This Certificate has been issued by a person accredited by Fire Protection Association Australia under the Bushfire Planning and Design (BPAD) Accreditation Scheme. The certificate details the conclusions of the full Bushfire Attack Level Assessment Report (full report) prepared by the Accredited Practitioner.



## Property Details and Description of Works

Address Details	Unit no	Street no	Lot no	Street name / Plan Reference		
		7	832	Horrocks Street / Apsley Estate		
Local government area	Suburb			State	Postcode	
	Mandogalup			WA	6167	
Main BCA class of the building	Class 1a	Use(s) of the building	Residential dwelling			
Description of the building or works	Class 1a building with associated Class 10a structure					

## Determination of Highest Bushfire Attack Level

AS 3959 Assessment Procedure	Vegetation Classification	Effective Slope	Separation Distance	BAL
Method 1	Class B Woodland	Flat/upslope	93.5 m	BAL – 12.5

## BPAD Accredited Practitioner Details

Name Zac Cockerill	<div style="border: 1px solid black; padding: 5px;"> <p>I hereby declare that I am a BPAD accredited bushfire practitioner. </p> <p>Accreditation No. <u>37803</u></p> <p>Signature <u></u></p> <p>Date <u>5/6/20</u></p> </div>
Company Details Strategen-JBS&G	
I hereby certify that I have undertaken the assessment of the above site and determined the Bushfire Attack Level stated above in accordance with the requirements of AS 3959-2018.	

Authorised Practitioner Stamp

Reliance on the assessment and determination of the Bushfire Attack Level contained in this certificate should not extend beyond a period of 12 months from the date of issue of the certificate. If this certificate was issued more than 12 months ago, it is recommended that the validity of the determination be confirmed with the Accredited Practitioner and where required an updated certificate issued.

# Bushfire Attack Level (BAL) Certificate

Determined in accordance with AS 3959-2018

This Certificate has been issued by a person accredited by Fire Protection Association Australia under the Bushfire Planning and Design (BPAD) Accreditation Scheme. The certificate details the conclusions of the full Bushfire Attack Level Assessment Report (full report) prepared by the Accredited Practitioner.

## Property Details and Description of Works

Address Details	Unit no	Street no	Lot no	Street name / Plan Reference	
		5	833	Horrocks Street / Apsley Estate	
Local government area	Suburb			State	Postcode
	Mandogalup			WA	6167
Main BCA class of the building	Class 1a	Use(s) of the building	Residential dwelling		
Description of the building or works	Class 1a building with associated Class 10a structure				

## Determination of Highest Bushfire Attack Level

AS 3959 Assessment Procedure	Vegetation Classification	Effective Slope	Separation Distance	BAL
Method 1	Class B Woodland	Flat/upslope	85.5 m	BAL – 12.5

## BPAD Accredited Practitioner Details

Name Zac Cockerill	 <p>I hereby declare that I am a BPAD accredited bushfire practitioner.</p> <p>Accreditation No. <u>37803</u></p> <p>Signature <u>[Signature]</u></p> <p>Date <u>5/6/20</u></p>
Company Details Strategen-JBS&G	
I hereby certify that I have undertaken the assessment of the above site and determined the Bushfire Attack Level stated above in accordance with the requirements of AS 3959-2018.	

Authorised Practitioner Stamp

Reliance on the assessment and determination of the Bushfire Attack Level contained in this certificate should not extend beyond a period of 12 months from the date of issue of the certificate. If this certificate was issued more than 12 months ago, it is recommended that the validity of the determination be confirmed with the Accredited Practitioner and where required an updated certificate issued.

# Bushfire Attack Level (BAL) Certificate

Determined in accordance with AS 3959-2018

This Certificate has been issued by a person accredited by Fire Protection Association Australia under the Bushfire Planning and Design (BPAD) Accreditation Scheme. The certificate details the conclusions of the full Bushfire Attack Level Assessment Report (full report) prepared by the Accredited Practitioner.

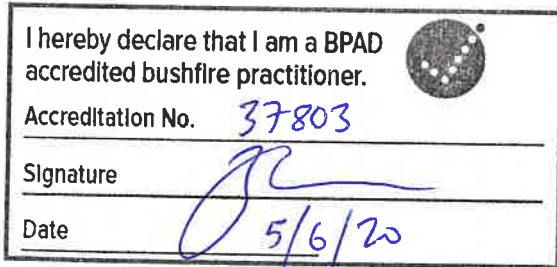
## Property Details and Description of Works

Address Details	Unit no	Street no	Lot no	Street name / Plan Reference	
		3	834	Horrocks Street / Apsley Estate	
Local government area	Suburb			State	Postcode
	Mandogalup			WA	6167
Main BCA class of the building	Class 1a	Use(s) of the building	Residential dwelling		
Description of the building or works	Class 1a building with associated Class 10a structure				

## Determination of Highest Bushfire Attack Level

AS 3959 Assessment Procedure	Vegetation Classification	Effective Slope	Separation Distance	BAL
Method 1	Class B Woodland	Flat/upslope	72 m	BAL – 12.5

## BPAD Accredited Practitioner Details

Name Zac Cockerill	 <p>I hereby declare that I am a BPAD accredited bushfire practitioner.          Accreditation No. 37803          Signature          Date 5/6/20</p>
Company Details Strategen-JBS&G	
I hereby certify that I have undertaken the assessment of the above site and determined the Bushfire Attack Level stated above in accordance with the requirements of AS 3959-2018.	

Authorised Practitioner Stamp

Reliance on the assessment and determination of the Bushfire Attack Level contained in this certificate should not extend beyond a period of 12 months from the date of issue of the certificate. If this certificate was issued more than 12 months ago, it is recommended that the validity of the determination be confirmed with the Accredited Practitioner and where required an updated certificate issued.